

**NOTICE!!**

**These documents have been scanned!**

**Do not place un-scanned documents beneath this notice!**

**Do not remove this notice from this file!**

GPO Jacket No. 560-102  
Print Order 61540  
Rise Business Services, LLC  
Job=AZ15 5/23/2019




Box Number= AZ15082



Claim Begin-End: AMC391894-AMC391917

**1 Initial Receipt**



AZ15082-8

AMC391277-AMC392087

**United States Department of the Interior**  
**Bureau of Land Management**  
 BUSINESS & SUPPORT SVCS DIV  
 ONE N CENTRAL AVE SUITE 800  
 PHOENIX, AZ 85004 -4427  
 Phone: (602) 417-9200

Receipt

No:

1699531

<b>Transaction #:</b> 1755558		<b>ENTERED INTO COMPUTER</b>
<b>Date of Transaction:</b> 05/02/2008		
<b>CUSTOMER:</b>	FREEPORT MCMORAN EXPLORATION CORPORATION ONE NORTH CENTRAL AVE PHOENIX, AZ 85004	MAY 12 2008 RB

LINE #	QTY	DESCRIPTION	REMARKS	UNIT PRICE	TOTAL
1	24.00	LOCATABLE MINERALS / MINING CLAIMS- NEW, UNADJUD, ONE OR MORE AUTH NOS / NEW MINING CLAIM PROCESSING FEE \$15 (1930) <b>CASES:</b> AMC391894/\$15.00, AMC391895/\$15.00, AMC391896/\$15.00, AMC391897/\$15.00, AMC391898/ \$15.00, AMC391899/\$15.00, AMC391900/\$15.00, AMC391901/\$15.00, AMC391902/\$15.00, AMC391903/ \$15.00, AMC391904/\$15.00, AMC391905/\$15.00, AMC391906/\$15.00, AMC391907/\$15.00, AMC391908/ \$15.00, AMC391909/\$15.00, AMC391910/\$15.00, AMC391911/\$15.00, AMC391912/\$15.00, AMC391913/ \$15.00, AMC391914/\$15.00, AMC391915/\$15.00, AMC391916/\$15.00, AMC391917/\$15.00		- n/a -	360.00
2	24.00	LOCATABLE MINERALS / MINING CLAIMS- NEW, UNADJUD, ONE OR MORE AUTH NOS / NEW MINING CLAIM LOCATION FEE \$30 (1993) <b>CASES:</b> AMC391894/\$30.00, AMC391895/\$30.00, AMC391896/\$30.00, AMC391897/\$30.00, AMC391898/ \$30.00, AMC391899/\$30.00, AMC391900/\$30.00, AMC391901/\$30.00, AMC391902/\$30.00, AMC391903/ \$30.00, AMC391904/\$30.00, AMC391905/\$30.00, AMC391906/\$30.00, AMC391907/\$30.00, AMC391908/ \$30.00, AMC391909/\$30.00, AMC391910/\$30.00, AMC391911/\$30.00, AMC391912/\$30.00, AMC391913/ \$30.00, AMC391914/\$30.00, AMC391915/\$30.00, AMC391916/\$30.00, AMC391917/\$30.00		- n/a -	720.00
3	24.00	LOCATABLE MINERALS / MINING CLAIMS- NEW, UNADJUD, ONE OR MORE AUTH NOS / NEW MINING CLM MAINT FEE \$125 (1993) <b>CASES:</b> AMC391894/\$125.00, AMC391895/\$125.00, AMC391896/\$125.00, AMC391897/\$125.00, AMC391898/ \$125.00, AMC391899/\$125.00, AMC391900/\$125.00, AMC391901/\$125.00, AMC391902/\$125.00, AMC391903/ \$125.00, AMC391904/\$125.00, AMC391905/\$125.00,		- n/a -	3000.00

AMC391906/\$125.00, AMC391907/\$125.00, AMC391908/ \$125.00, AMC391909/\$125.00, AMC391910/\$125.00, AMC391911/\$125.00, AMC391912/\$125.00, AMC391913/ \$125.00, AMC391914/\$125.00, AMC391915/\$125.00, AMC391916/\$125.00, AMC391917/\$125.00			
--	--	--	--

<b>TOTAL:</b>	<b>\$4,080.00</b>
---------------	-------------------

PAYMENT INFORMATION			
---------------------	--	--	--

1	AMOUNT:	\$4,080.00	POSTMARKED:	N/A
	TYPE:	CHECK	RECEIVED:	05/02/2008
	CHECK NO:	609361		
	NAME:	FREEPORT MCMORAN EXPLORATION CORPORATION ONE NORTH CENTRAL AVE PHOENIX AZ 85004		

REMARKS

This receipt was generated by the automated BLM Collections and Billing System and is a paper representation of a portion of the official electronic record contained therein.

**NOTICE!!**

**These documents have been scanned!**

**Do not place un-scanned documents beneath this notice!**

**Do not remove this notice from this file!**

GPO Jacket No. 560-102  
Print Order 61540  
Rise Business Services, LLC  
Job=AZ15 5/23/2019



Box Number= AZ15082



Claim Begin-End: AMC391894-AMC391917

**2 Correspondence**



AZ15082-8

AMC391277-AMC392087

FEB 23 2010

In Reply Refer To:  
3800 (9330) RE  
AMC389751, AMC391894, AMC395460

CERTIFIED MAIL - RETURN RECEIPT REQUESTED No. 7007 2680 0000 8514 7849

DECISION

FREEPORT MCMORAN EXPL CORP	:	This decision affects those claims
ONE NORTH CENTRAL	:	shown in the block below:
PHOENIX, AZ 85004	:	

---

SEE THE ATTACHMENT FOR LIST OF CLAIMS

---

MINING CLAIMS  
DECLARED FORFEITED

The mining claims listed above have been declared forfeited for failure to file the required maintenance fee payment or small miner's maintenance fee waiver (waiver).

Claimants are required to pay an annual non-refundable maintenance fee of \$140, or submit a waiver, on or before September 1 of each year. These requirements were established by Title 30 United States Code (U.S.C.) 28-f-k, as amended, and Title 43 Code of Federal Regulations (CFR) 3834 and 3835.

Our records do not show receipt of a maintenance fee payment, or waiver received on or before September 1, 2009, for the 2010 assessment year, for the claims listed above. Therefore, the claims are forfeited.

This decision does not relieve you of the liability for reclamation of all areas disturbed by your activities on lands covered by the subject mining claim(s) and/or site(s). After you complete the reclamation, you must notify the authorized officer of the appropriate surface managing agency so that the authorized officer may conduct a final site inspection and determine whether you may be released from liability.

If you fail to reclaim the land to the satisfaction of the authorized officer, the surface management agency may cite you for noncompliance under its surface management regulations.

For land administered by the Bureau of Land Management (BLM), if you fail to reclaim the land to the satisfaction of the authorized officer as required in 43 CFR Subpart 3809, BLM will issue an order of noncompliance under 43 CFR 3809.601(a). If you fail to comply with the noncompliance order, BLM may take further action under 43 CFR 3809.604. Failure to conduct reclamation is a prohibited act that may subject you to criminal penalties. See 43 CFR 3809.605(h) and 43 CFR 3809.700.

This decision may be appealed to the Interior Board of Land Appeals, Office of the Secretary, in accordance with the regulations contained in 43 CFR, Part 4, and the enclosed Form 1842-1. If an appeal is taken, your notice of appeal must be filed in this office (at the above address) within 30 days from receipt of this decision. The appellant has the burden of showing that the decision appealed from is in error.

If you wish to file a petition pursuant to regulation 43 CFR 4.21 (58 FR 4939, January 19, 1993) for a stay of the effectiveness of this decision during the time that your appeal is being reviewed by the Board, the petition for a stay must accompany your notice of appeal. A petition for a stay is required to show sufficient justification based on the standards listed below. Copies of the notice of appeal and petition for a stay **must** also be submitted to each party named in this decision and to the Interior Board of Land Appeals and to the appropriate Office of the Solicitor (see 43 CFR 4.413) at the same time the original documents are filed with this office. If you request a stay, you have the burden of proof to demonstrate that a stay should be granted.

#### Standards for Obtaining a Stay

Except as otherwise provided by law or other pertinent regulation, a petition for a stay of a decision pending appeal shall show sufficient justification based on the following standards:

- (1) The relative harm to the parties if the stay is granted or denied,
- (2) The likelihood of the appellant's success on the merits,
- (3) The likelihood of immediate and irreparable harm if the stay is not granted, and
- (4) Whether the public interest favors granting the stay.

Please include your AMC serial number(s) on all correspondence. If additional information is required, please call Rod Ebert at 602-417-9397.



Ruben A. Sanchez  
Group Administrator  
Renewable and Mineral Resources

Enclosure  
Appeal Form 1842-1

**SENDER: COMPLETE THIS SECTION**

- Complete items 1, 2, and 3. Also complete item 4 if Restricted Delivery is desired.
- Print your name and address on the reverse so that we can return the card to you.
- Attach this card to the back of the mailpiece, or on the front if space permits.

1. Article Addressed to:

FREEPOR MCMORAN EXPL CORP  
 ONE NORTH CENTRAL  
 PHOENIX, AZ 85004  
 AZ933 RE AMC389751, AMC391894,  
 AMC395460

2. Article Number

(Transfer from service label)

7007 2680 0000 8514 7849

**COMPLETE THIS SECTION ON DELIVERY**

A. Signature


 Agent Addressee

B. Received by (Printed Name)

Margie Johnson

C. Date of Delivery

2/26/10

D. Is delivery address different from item 1?  YesIf YES, enter delivery address below:  No

3. Service Type

 Certified Mail Express Mail Registered Return Receipt for Merchandise Insured Mail C.O.D.

4. Restricted Delivery? (Extra Fee)

 Yes

UNITED STATES POSTAL SERVICE



First-Class Mail  
Postage & Fees Paid  
USPS  
Permit No. G-10

RECEIVED  
BLM AZ STATE OFFICE

2010 FEB 26 PM 1:48

PHOENIX, ARIZONA

• Sender: Please print your name, address, and ZIP+4 in this box •

BUREAU OF LAND MANAGEMENT  
ARIZONA STATE OFFICE  
ONE NORTH CENTRAL AVENUE  
SUITE 800  
PHOENIX, AZ 85004-2203





**FREEPORT ONE NORTH  
MCMORAN EXPL CENTRAL,  
CORP PHOENIX AZ 85004**

LEAD FILE NO	CLAIM NAME	CLAIM NO.	LEAD FILE NO.	CLAIM NAME	CLAIM NO.
AMC389751	BRYCE-48	AMC389754	AMC391894	MAC 449	AMC391894
AMC389751	BRYCE-49	AMC389755	AMC391894	MAC 450	AMC391895
AMC389751	BRYCE-50	AMC389756	AMC391894	MAC 451	AMC391896
AMC389751	BRYCE-172	AMC389757	AMC391894	MAC 452	AMC391897
AMC389751	BRYCE-171	AMC389758	AMC391894	MAC 453	AMC391898
AMC389751	BRYCE-170	AMC389759	AMC391894	MAC 454	AMC391899
AMC389751	BRYCE-169	AMC389760	AMC391894	MAC 455	AMC391900
AMC389751	BRYCE-168	AMC389761	AMC391894	MAC 456	AMC391901
AMC389751	BRYCE-167	AMC389762	AMC395460	CONHILL-1	AMC395460
AMC389751	BRYCE-166	AMC389763			
AMC389751	BRYCE-165	AMC389764			
AMC389751	BRYCE-164	AMC389765			
AMC389751	BRYCE-163	AMC389766			
AMC389751	BRYCE-162	AMC389767			
AMC389751	BRYCE-161	AMC389768			
AMC389751	BRYCE-160	AMC389769			
AMC389751	BRYCE-159	AMC389770			
AMC389751	BRYCE-158	AMC389771			
AMC389751	BRYCE-157	AMC389772			
AMC389751	BRYCE-156	AMC389773			
AMC389751	BRYCE-108	AMC389819			
AMC389751	BRYCE-107	AMC389820			
AMC389751	BRYCE-106	AMC389821			
AMC389751	BRYCE-105	AMC389822			
AMC389751	BRYCE-102	AMC389825			
AMC389751	BRYCE-100	AMC389827			
AMC389751	BRYCE-98	AMC389829			
AMC389751	BRYCE-82	AMC389831			
AMC389751	BRYCE-80	AMC389832			
AMC389751	BRYCE-78	AMC389833			
AMC389751	BRYCE-76	AMC389834			
AMC389751	BRYCE-75	AMC389835			
AMC389751	BRYCE-64	AMC389846			
AMC389751	BRYCE-62	AMC389848			
AMC389751	BRYCE-60	AMC389850			
AMC389751	BRYCE-59	AMC389851			
AMC389751	BRYCE-58	AMC389852			
AMC389751	BRYCE-57	AMC389853			
AMC389751	BRYCE-56	AMC389854			
AMC389751	BRYCE-55	AMC389855			
AMC389751	BRYCE-54	AMC389856			
AMC389751	BRYCE-53	AMC389857			
AMC389751	BRYCE-52	AMC389858			
AMC389751	BRYCE-51	AMC389859			

**NOTICE!!**

**These documents have been scanned!**

**Do not place un-scanned documents beneath this notice!**

**Do not remove this notice from this file!**

GPO Jacket No. 560-102  
Print Order 61540  
Rise Business Services, LLC  
Job=AZ15 5/23/2019



Box Number= AZ15082



Claim Begin-End: AMC391894-AMC391917

**3 Transfers**



AZ15082-8

AMC391277-AMC392087



**FREPORT-McMoRAN  
COPPER & GOLD INC.**

One North Central Avenue, Phoenix, AZ 85004 ♦ (602) 366-7895 ♦ Fax (602) 366-8117

Amc389751  
367287  
385188  
391894

1/27/2014

CERTIFIED MAIL - RETURN RECEIPT REQUESTED

Bureau of Land Management  
U.S. Department of the Interior  
Arizona State Office  
One North Central Avenue  
Phoenix, AZ 85004  
Attn: Mining Claims Section

RECEIVED  
BLM AZ STATE OFFICE  
2014 JAN 29 P 12:47  
PHOENIX, ARIZONA

NOTICE OF TRANSFER OF INTEREST - MINING CLAIMS

TO WHOM IT MAY CONCERN:

Pursuant to 43 C.F.R. 3833.3, notice is hereby given that an interest in the mining claims and/or mill sites described on Exhibit A attached hereto was transferred by Quit Claim Deed on January 13, 2014, from Freeport-McMoRan Exploration Corporation to:

Freeport-McMoRan Mineral Properties, Inc.  
c/o Land & Water Department  
333 North Central Avenue  
Phoenix, AZ 85004

The mining claims and/or mill sites subject to this transfer are described on Exhibit A, attached hereto and by this reference incorporated herein.

Enclosed is a copy of the Quit Claim Deed and our check payable to the Department of the Interior-Bureau of Land Management in payment of the service charge of \$10 per claim or site, for a total of \$640.00.

Freeport McMoRan Mineral Properties Inc.

By *Carlynn Baker*  
Its *Manager, Mineral Rights*

ENTERED  
JAN 31 2014  
BY: *Jm*

NO. OF CLAIMS 64  
AMOUNT 640  
RECEIPT NO. 2957741  
INIT. Sc

\*\* BLM-ASO\*\*

# EXHIBIT A

County: Graham

State: AZ

<u>BLM Serial #</u>	<u>Claim Name</u>	<u>Original Recording</u>		<u>Amended Recording</u>		<u>Location</u>
		<u>Recording #</u>	<u>Page #</u>	<u>Recording #</u>	<u>Page #</u>	
AMC 389751	BRYCE-23	2008-01097				SEC10-T05S-R26E
AMC 389752	BRYCE-24	2008-01098				SEC10-T05S-R26E
AMC 389753	BRYCE-25	2008-01099				SEC10-T05S-R26E
AMC 389774	BRYCE-155	2008-01079				SEC08-T05S-R26E
AMC 389775	BRYCE-154	2008-01078				SEC08-T05S-R26E
AMC 389776	BRYCE-153	2008-01077				SEC08-T05S-R26E
AMC 389777	BRYCE-152	2008-01076				SEC08-T05S-R26E
AMC 389778	BRYCE-151	2008-01075				SEC08-T05S-R26E
AMC 389779	BRYCE-150	2008-01074				SEC08-T05S-R26E
AMC 389780	BRYCE-149	2008-01073				SEC08-T05S-R26E
AMC 389781	BRYCE-148	2008-01072				SEC08-T05S-R26E
AMC 389782	BRYCE-147	2008-01071				SEC08-T05S-R26E
AMC 389783	BRYCE-146	2008-01070				SEC08-T05S-R26E
AMC 389784	BRYCE-145	2008-01069				SEC08-T05S-R26E
AMC 389785	BRYCE-144	2008-01068				SEC08-T05S-R26E
AMC 389786	BRYCE-143	2008-01067				SEC08-T05S-R26E
AMC 389787	BRYCE-142	2008-01066				SEC08-T05S-R26E
AMC 389788	BRYCE-141	2008-01065				SEC08-T05S-R26E
AMC 389789	BRYCE-140	2008-01064				SEC08-T05S-R26E
AMC 389790	BRYCE-139	2008-01063				SEC08-T05S-R26E
AMC 389791	BRYCE-138	2008-01062				SEC08-T05S-R26E
AMC 389792	BRYCE-137	2008-01061				SEC05-T05S-R26E
AMC 389793	BRYCE-136	2008-01060				SEC05-T05S-R26E
AMC 389794	BRYCE-135	2008-01059				SEC05-T05S-R26E
AMC 389795	BRYCE-134	2008-01058				SEC05-T05S-R26E
AMC 389796	BRYCE-133	2008-01057				SEC05-T05S-R26E
AMC 389797	BRYCE-132	2008-01056				SEC05-T05S-R26E
AMC 389798	BRYCE-131	2008-01055				SEC05-T05S-R26E
AMC 389799	BRYCE-130	2008-01054				SEC05-T05S-R26E
AMC 389800	BRYCE-129	2008-01053				SEC05-T05S-R26E
AMC 389801	BRYCE-128	2008-01052				SEC05-T05S-R26E
AMC 389802	BRYCE-127	2008-01051				SEC05-T05S-R26E
AMC 389803	BRYCE-126	2008-01050				SEC05-T05S-R26E
AMC 389804	BRYCE-125	2008-01049				SEC05-T05S-R26E
AMC 389805	BRYCE-124	2008-01048				SEC05-T05S-R26E
AMC 389806	BRYCE-123	2008-01047				SEC05-T05S-R26E
AMC 389807	BRYCE-122	2008-01046				SEC05-T05S-R26E
AMC 389808	BRYCE-121	2008-01045				SEC05-T05S-R26E
AMC 389809	BRYCE-120	2008-01044				SEC05-T05S-R26E
AMC 389810	BRYCE-119	2008-01043				SEC05-T05S-R26E
AMC 389811	BRYCE-118	2008-01042				SEC05-T05S-R26E
AMC 389812	BRYCE-117	2008-01041				SEC05-T05S-R26E
AMC 389813	BRYCE-116	2008-01040				SEC05-T05S-R26E
AMC 389814	BRYCE-115	2008-01039				SEC05-T05S-R26E
AMC 389815	BRYCE-114	2008-01038				SEC05-T05S-R26E
AMC 389816	BRYCE-113	2008-01037				SEC05-T05S-R26E
AMC 389817	BRYCE-112	2008-01036				SEC05-T05S-R26E
AMC 389818	BRYCE-111	2008-01035				SEC05-T05S-R26E
AMC 389823	BRYCE-104	2008-01030				SEC05-T05S-R26E
AMC 389824	BRYCE-103	2008-01029				SEC05-T05S-R26E

FROM THE ARIZONA  
 2014 JAN 29 12:47  
 BLM AZ STATE OFFICE  
 TUCSON

1/30

AMC 389826	BRYCE-101	2008-01027	SEC05-T05S-R26E
AMC 389828	BRYCE-99	2008-01025	SEC04-T05S-R26E
AMC 389830	BRYCE-97	2008-01023	SEC04-T05S-R26E
AMC 389836	BRYCE-74	2008-01017	SEC09-T05S-R26E
AMC 389837	BRYCE-73	2008-01016	SEC09-T05S-R26E
AMC 389838	BRYCE-72	2008-01015	SEC09-T05S-R26E
AMC 389839	BRYCE-71	2008-01014	SEC09-T05S-R26E
AMC 389840	BRYCE-70	2008-01013	SEC09-T05S-R26E
AMC 389841	BRYCE-69	2008-01012	SEC08-T05S-R26E
AMC 389842	BRYCE-68	2008-01011	SEC08-T05S-R26E
AMC 389843	BRYCE-67	2008-01010	SEC08-T05S-R26E
AMC 389845	BRYCE-65	2008-01008	SEC09-T05S-R26E
AMC 389847	BRYCE-63	2008-01006	SEC09-T05S-R26E
AMC 389849	BRYCE-61	2008-01004	SEC09-T05S-R26E
<b>No. Of Claims</b>	64		

PHOENIX, ARIZONA  
 2014 JAN 29 P 12:47  
 BLMAZ STATE OFFICE  
 RECEIVED

14/2

RECEIVED  
BLM AZ STATE OFFICE

2014 JAN 29 P 12:47

PHOENIX, ARIZONA

**WHEN RECORDED, RETURN TO:**

Freeport-McMoRan Mineral Properties Inc.  
Attn: Land & Water Department  
333 North Central Avenue  
Phoenix, Arizona 85004

RECORDED  
2014 JAN 27 P 12:47  
PHOENIX, ARIZONA

Exempt from transfer affidavit and fees pursuant to A.R.S. § 11-1134(A)(6)

**QUITCLAIM DEED**  
(Unpatented Mining Claims)

**FREEPORT-MCMORAN EXPLORATION CORPORATION**, a Delaware corporation ("Grantor"), for good and valuable consideration, the receipt and sufficiency of which are hereby acknowledged by Grantor, does hereby quitclaim, grant, bargain, sell and convey unto **FREEPORT-MCMORAN MINERAL PROPERTIES INC.**, a Delaware corporation ("Grantee"), all of Grantor's right, title and interest in and to the unpatented mining claims, together with any and all improvements thereon, described on EXHIBIT "A" attached hereto, appurtenant to real property located in Graham County, Arizona ("Property"), together with any and all hereditaments and appurtenances thereunto belonging.

**TO HAVE AND TO HOLD** all of Grantor's right, title, and interest in and to the above-described Property unto the said Grantee, its successors, heirs and assigns forever.

**EXECUTED** and delivered to the said Grantee this the 13<sup>th</sup> day of January 2014.

**FREEPORT-MCMORAN EXPLORATION CORPORATION**, a Delaware corporation

By: William H. Wilkinson  
William H. Wilkinson, Vice President

STATE OF ARIZONA        )  
  )        ss.  
County of MARICOPA     )

The foregoing Quitclaim Deed (Unpatented Mining Claims) dated the 13<sup>th</sup> day of January, 2014, granted for the benefit of **FREEPORT-MCMORAN MINERAL PROPERTIES INC.** a Delaware corporation, consisting of a total of 6 pages, was acknowledged before me this 13<sup>th</sup> day of January 2014, by William H. Wilkinson the Vice President of **FREEPORT-MCMORAN EXPLORATION CORPORATION**, A Delaware corporation, for and on behalf of the corporation.

Stephanie D. Turton  
Notary Public in and for said County and State

My commission expires:  
11/18/2015



RECEIVED  
BLM AZ STATE OFFICE

2014 JAN 29 P 12:47

PHOENIX, ARIZONA



**EXHIBIT "A"  
TO QUITCLAIM DEED**

Unpatented mining claims situated in Graham County, Arizona, the **Claim Names** of which are set forth below together with the Graham County Document Identifier shown as **Original and Amended Recording #**, the **Location**, and the Bureau of Land Management-**BLM Serial Numbers** which are filed in the state office of the Bureau of Land Management in Phoenix, Arizona:

**Bryce Mountain**

County: Graham  
State: AZ

<u>BLM Serial #</u>	<u>Claim Name</u>	<u>Original Recording</u>		<u>Amended Recording</u>		<u>Location</u>
		<u>Recording #</u>	<u>Page #</u>	<u>Recording #</u>	<u>Page #</u>	
AMC 389751	BRYCE-23	2008-01097				SEC10-T05S-R26E
AMC 389752	BRYCE-24	2008-01098				SEC10-T05S-R26E
AMC 389753	BRYCE-25	2008-01099				SEC10-T05S-R26E
AMC 389774	BRYCE-155	2008-01079				SEC08-T05S-R26E
AMC 389775	BRYCE-154	2008-01078				SEC08-T05S-R26E
AMC 389776	BRYCE-153	2008-01077				SEC08-T05S-R26E
AMC 389777	BRYCE-152	2008-01076				SEC08-T05S-R26E
AMC 389778	BRYCE-151	2008-01075				SEC08-T05S-R26E
AMC 389779	BRYCE-150	2008-01074				SEC08-T05S-R26E
AMC 389780	BRYCE-149	2008-01073				SEC08-T05S-R26E
AMC 389781	BRYCE-148	2008-01072				SEC08-T05S-R26E
AMC 389782	BRYCE-147	2008-01071				SEC08-T05S-R26E
AMC 389783	BRYCE-146	2008-01070				SEC08-T05S-R26E
AMC 389784	BRYCE-145	2008-01069				SEC08-T05S-R26E
AMC 389785	BRYCE-144	2008-01068				SEC08-T05S-R26E
AMC 389786	BRYCE-143	2008-01067				SEC08-T05S-R26E
AMC 389787	BRYCE-142	2008-01066				SEC08-T05S-R26E
AMC 389788	BRYCE-141	2008-01065				SEC08-T05S-R26E
AMC 389789	BRYCE-140	2008-01064				SEC08-T05S-R26E
AMC 389790	BRYCE-139	2008-01063				SEC08-T05S-R26E
AMC 389791	BRYCE-138	2008-01062				SEC08-T05S-R26E
AMC 389792	BRYCE-137	2008-01061				SEC05-T05S-R26E
AMC 389793	BRYCE-136	2008-01060				SEC05-T05S-R26E
AMC 389794	BRYCE-135	2008-01059				SEC05-T05S-R26E
AMC 389795	BRYCE-134	2008-01058				SEC05-T05S-R26E
AMC 389796	BRYCE-133	2008-01057				SEC05-T05S-R26E
AMC 389797	BRYCE-132	2008-01056				SEC05-T05S-R26E
AMC 389798	BRYCE-131	2008-01055				SEC05-T05S-R26E
AMC 389799	BRYCE-130	2008-01054				SEC05-T05S-R26E
AMC 389800	BRYCE-129	2008-01053				SEC05-T05S-R26E
AMC 389801	BRYCE-128	2008-01052				SEC05-T05S-R26E
AMC 389802	BRYCE-127	2008-01051				SEC05-T05S-R26E
AMC 389803	BRYCE-126	2008-01050				SEC05-T05S-R26E
AMC 389804	BRYCE-125	2008-01049				SEC05-T05S-R26E
AMC 389805	BRYCE-124	2008-01048				SEC05-T05S-R26E
AMC 389806	BRYCE-123	2008-01047				SEC05-T05S-R26E
AMC 389807	BRYCE-122	2008-01046				SEC05-T05S-R26E

ARIZONA  
 2014 JAN 29 P 12:48  
 COUNTY CLERK'S OFFICE  
 PHOENIX

AMC 389808	BRYCE-121	2008-01045	SEC05-T05S-R26E
AMC 389809	BRYCE-120	2008-01044	SEC05-T05S-R26E
AMC 389810	BRYCE-119	2008-01043	SEC05-T05S-R26E
AMC 389811	BRYCE-118	2008-01042	SEC05-T05S-R26E
AMC 389812	BRYCE-117	2008-01041	SEC05-T05S-R26E
AMC 389813	BRYCE-116	2008-01040	SEC05-T05S-R26E
AMC 389814	BRYCE-115	2008-01039	SEC05-T05S-R26E
AMC 389815	BRYCE-114	2008-01038	SEC05-T05S-R26E
AMC 389816	BRYCE-113	2008-01037	SEC05-T05S-R26E
AMC 389817	BRYCE-112	2008-01036	SEC05-T05S-R26E
AMC 389818	BRYCE-111	2008-01035	SEC05-T05S-R26E
AMC 389823	BRYCE-104	2008-01030	SEC05-T05S-R26E
AMC 389824	BRYCE-103	2008-01029	SEC05-T05S-R26E
AMC 389826	BRYCE-101	2008-01027	SEC05-T05S-R26E
AMC 389828	BRYCE-99	2008-01025	SEC04-T05S-R26E
AMC 389830	BRYCE-97	2008-01023	SEC04-T05S-R26E
AMC 389836	BRYCE-74	2008-01017	SEC09-T05S-R26E
AMC 389837	BRYCE-73	2008-01016	SEC09-T05S-R26E
AMC 389838	BRYCE-72	2008-01015	SEC09-T05S-R26E
AMC 389839	BRYCE-71	2008-01014	SEC09-T05S-R26E
AMC 389840	BRYCE-70	2008-01013	SEC09-T05S-R26E
AMC 389841	BRYCE-69	2008-01012	SEC08-T05S-R26E
AMC 389842	BRYCE-68	2008-01011	SEC08-T05S-R26E
AMC 389843	BRYCE-67	2008-01010	SEC08-T05S-R26E
AMC 389845	BRYCE-65	2008-01008	SEC09-T05S-R26E
AMC 389847	BRYCE-63	2008-01006	SEC09-T05S-R26E
AMC 389849	BRYCE-61	2008-01004	SEC09-T05S-R26E

No. Of Claims 64

**McKinney Canyon**

County: Graham  
State: AZ

BLM Serial #	Claim Name	Original Recording		Amended Recording		Location
		Recording #	Page #	Recording #	Page #	
AMC 367340	MAC 119	2005-05666				SEC18-T03S-R23E
AMC 367341	MAC 121	2005-05667				SEC18-T03S-R23E
AMC 367342	MAC 122	2005-05668				SEC18-T03S-R23E
AMC 367343	MAC 123	2005-05669				SEC18-T03S-R23E
AMC 367344	MAC 124	2005-05670				SEC18-T03S-R23E
AMC 367345	MAC 125	2005-05671				SEC19-T03S-R23E
AMC 367346	MAC 126	2005-05672				SEC19-T03S-R23E
AMC 367347	MAC 127	2005-05673				SEC19-T03S-R23E
AMC 367348	MAC 128	2005-05674				SEC19-T03S-R23E
AMC 367349	MAC 129	2005-05675				SEC19-T03S-R23E
AMC 367350	MAC 130	2005-05676				SEC19-T03S-R23E
AMC 367351	MAC 131	2005-05677				SEC19-T03S-R23E
AMC 367352	MAC 132	2005-05678				SEC19-T03S-R23E
AMC 367353	MAC 167	2005-05679				SEC17-T03S-R23E
AMC 367354	MAC 169	2005-05680				SEC17-T03S-R23E
AMC 367355	MAC 171	2005-05681				SEC20-T03S-R23E
AMC 367356	MAC 173	2005-05682				SEC20-T03S-R23E

AMC 367357	MAC 175	2005-05683	SEC20-T03S-R23E
AMC 367358	MAC 177	2005-05684	SEC20-T03S-R23E
AMC 385241	MAC 120	2007-06245	SEC18-T03S-R23E
AMC 385242	MAC 133	2007-06246	SEC19-T03S-R23E
AMC 385243	MAC 134	2007-06247	SEC19-T03S-R23E
AMC 385244	MAC 135	2007-06248	SEC19-T03S-R23E
AMC 385245	MAC 136	2007-06249	SEC19-T03S-R23E
AMC 385246	MAC 137	2007-06250	SEC19-T03S-R23E
AMC 385247	MAC 138	2007-06251	SEC19-T03S-R23E
AMC 385248	MAC 139	2007-06252	SEC19-T03S-R23E
AMC 385249	MAC 140	2007-06253	SEC19-T03S-R23E
AMC 385250	MAC 141	2007-06254	SEC19-T03S-R23E
AMC 385251	MAC 142	2007-06255	SEC19-T03S-R23E
AMC 385252	MAC 143	2007-06256	SEC30-T03S-R23E
AMC 385253	MAC 144	2007-06257	SEC30-T03S-R23E
AMC 385254	MAC 145	2007-06258	SEC30-T03S-R23E
AMC 385255	MAC 146	2007-06259	SEC30-T03S-R23E
AMC 385256	MAC 147	2007-06260	SEC30-T03S-R23E
AMC 385257	MAC 148	2007-06261	SEC30-T03S-R23E
AMC 385269	MAC 164	2007-06273	SEC17-T03S-R23E
AMC 385270	MAC 165	2007-06274	SEC17-T03S-R23E
AMC 385271	MAC 166	2007-06275	SEC17-T03S-R23E
AMC 385272	MAC 168	2007-06276	SEC17-T03S-R23E
AMC 385273	MAC 170	2007-06277	SEC17-T03S-R23E
AMC 385274	MAC 172	2007-06278	SEC20-T03S-R23E
AMC 385275	MAC 174	2007-06279	SEC20-T03S-R23E
AMC 385276	MAC 176	2007-06280	SEC20-T03S-R23E
AMC 385277	MAC 178	2007-06281	SEC20-T03S-R23E
AMC 385278	MAC 179	2007-06282	SEC20-T03S-R23E
AMC 385279	MAC 180	2007-06283	SEC20-T03S-R23E
AMC 385280	MAC 181	2007-06284	SEC20-T03S-R23E
AMC 385281	MAC 182	2007-06285	SEC20-T03S-R23E
AMC 385282	MAC 183	2007-06286	SEC20-T03S-R23E
AMC 385283	MAC 184	2007-06287	SEC20-T03S-R23E
AMC 385284	MAC 185	2007-06288	SEC20-T03S-R23E
AMC 385285	MAC 186	2007-06289	SEC20-T03S-R23E
AMC 385286	MAC 187	2007-06290	SEC20-T03S-R23E
AMC 385287	MAC 188	2007-06291	SEC20-T03S-R23E
AMC 385288	MAC 189	2007-06292	SEC29-T03S-R23E
AMC 385289	MAC 190	2007-06293	SEC29-T03S-R23E
AMC 385290	MAC 191	2007-06294	SEC29-T03S-R23E
AMC 385291	MAC 192	2007-06295	SEC29-T03S-R23E
AMC 385292	MAC 193	2007-06296	SEC29-T03S-R23E
AMC 385293	MAC 194	2007-06297	SEC29-T03S-R23E
AMC 385294	MAC 195	2007-06298	SEC29-T03S-R23E
AMC 385295	MAC 196	2007-06299	SEC29-T03S-R23E
AMC 385296	MAC 197	2007-06300	SEC29-T03S-R23E
AMC 385297	MAC 198	2007-06301	SEC29-T03S-R23E
AMC 385308	MAC 217	2007-06312	SEC16-T03S-R23E
AMC 385309	MAC 218	2007-06313	SEC16-T03S-R23E
AMC 385310	MAC 219	2007-06314	SEC16-T03S-R23E
AMC 385311	MAC 220	2007-06315	SEC16-T03S-R23E
AMC 385312	MAC 221	2007-06316	SEC16-T03S-R23E

2008-01581

2014 JAN 29 10:29 AM  
 2014 JAN 29 10:29 AM  
 2014 JAN 29 10:29 AM

AMC 385313	MAC 222	2007-06317	SEC16-T03S-R23E
AMC 385314	MAC 223	2007-06318	SEC16-T03S-R23E
AMC 385315	MAC 224	2007-06319	SEC16-T03S-R23E
AMC 385316	MAC 225	2007-06320	SEC21-T03S-R23E
AMC 385317	MAC 226	2007-06321	SEC21-T03S-R23E
AMC 385318	MAC 227	2007-06322	SEC21-T03S-R23E
AMC 385319	MAC 228	2007-06323	SEC21-T03S-R23E
AMC 385320	MAC 229	2007-06324	SEC21-T03S-R23E
AMC 385321	MAC 230	2007-06325	SEC21-T03S-R23E
AMC 385322	MAC 231	2007-06326	SEC21-T03S-R23E
AMC 385323	MAC 232	2007-06327	SEC21-T03S-R23E
AMC 385324	MAC 233	2007-06328	SEC21-T03S-R23E
AMC 385325	MAC 234	2007-06329	SEC21-T03S-R23E
AMC 385326	MAC 235	2007-06330	SEC21-T03S-R23E
AMC 385327	MAC 236	2007-06331	SEC21-T03S-R23E
AMC 385328	MAC 237	2007-06332	SEC21-T03S-R23E
AMC 385329	MAC 238	2007-06333	SEC21-T03S-R23E
AMC 385330	MAC 239	2007-06334	SEC21-T03S-R23E
AMC 385331	MAC 240	2007-06335	SEC21-T03S-R23E
AMC 385332	MAC 241	2007-06336	SEC21-T03S-R23E
AMC 385333	MAC 242	2007-06337	SEC21-T03S-R23E
AMC 385334	MAC 243	2007-06338	SEC28-T03S-R23E
AMC 385335	MAC 244	2007-06339	SEC28-T03S-R23E
AMC 385336	MAC 245	2007-06340	SEC28-T03S-R23E
AMC 385337	MAC 246	2007-06341	SEC28-T03S-R23E
AMC 385338	MAC 247	2007-06342	SEC28-T03S-R23E
AMC 385339	MAC 248	2007-06343	SEC28-T03S-R23E
AMC 385340	MAC 249	2007-06344	SEC28-T03S-R23E
AMC 385341	MAC 250	2007-06345	SEC28-T03S-R23E
AMC 385342	MAC 251	2007-06346	SEC28-T03S-R23E
AMC 385343	MAC 252	2007-06347	SEC28-T03S-R23E
AMC 385349	MAC 271	2007-06353	SEC16-T03S-R23E
AMC 385350	MAC 273	2007-06354	SEC16-T03S-R23E
AMC 385351	MAC 275	2007-06355	SEC16-T03S-R23E
AMC 385352	MAC 277	2007-06356	SEC16-T03S-R23E
AMC 385353	MAC 279	2007-06357	SEC21-T03S-R23E
AMC 385354	MAC 281	2007-06358	SEC21-T03S-R23E
AMC 385355	MAC 283	2007-06359	SEC21-T03S-R23E
AMC 385356	MAC 285	2007-06360	SEC21-T03S-R23E
AMC 385357	MAC 287	2007-06361	SEC21-T03S-R23E
AMC 385358	MAC 289	2007-06362	SEC21-T03S-R23E
AMC 385359	MAC 291	2007-06363	SEC21-T03S-R23E
AMC 385360	MAC 293	2007-06364	SEC21-T03S-R23E
AMC 385361	MAC 295	2007-06365	SEC21-T03S-R23E
AMC 385362	MAC 297	2007-06366	SEC28-T03S-R23E
AMC 385363	MAC 299	2007-06367	SEC28-T03S-R23E
AMC 385364	MAC 301	2007-06368	SEC28-T03S-R23E
AMC 385365	MAC 303	2007-06369	SEC28-T03S-R23E
AMC 385366	MAC 305	2007-06370	SEC28-T03S-R23E
AMC 385376	MAC 445	2007-06380	SEC30-T03S-R23E
AMC 385377	MAC 446	2007-06381	SEC30-T03S-R23E
AMC 385378	MAC 447	2007-06382	SEC30-T03S-R23E
AMC 385379	MAC 448	2007-06383	SEC30-T03S-R23E

AMC 391902	MAC 457	2008-03577	SEC30-T03S-R23E
AMC 391903	MAC 458	2008-03578	SEC30-T03S-R23E
AMC 391904	MAC 459	2008-03579	SEC30-T03S-R23E
AMC 391905	MAC 460	2008-03580	SEC30-T03S-R23E
AMC 391908	MAC 461	2008-03581	SEC30-T03S-R23E
AMC 391907	MAC 462	2008-03582	SEC30-T03S-R23E
AMC 391908	MAC 463	2008-03583	SEC30-T03S-R23E
AMC 391909	MAC 464	2008-03584	SEC30-T03S-R23E
AMC 391910	MAC 465	2008-03585	SEC29-T03S-R23E
AMC 391911	MAC 466	2008-03586	SEC29-T03S-R23E
AMC 391912	MAC 467	2008-03587	SEC29-T03S-R23E
AMC 391913	MAC 468	2008-03588	SEC29-T03S-R23E
AMC 391914	MAC 469	2008-03589	SEC29-T03S-R23E
AMC 391915	MAC 470	2008-03590	SEC29-T03S-R23E
AMC 391916	MAC 471	2008-03591	SEC29-T03S-R23E
AMC 391917	MAC 472	2008-03592	SEC29-T03S-R23E
No. Of Claims	139		

**FREEMPORT-McMoRAN  
COPPER & GOLD INC.**

One North Central Avenue, Phoenix, AZ 85004 ♦ (602) 366-7895 ♦ Fax (602) 366-8117

1/27/2014

CERTIFIED MAIL - RETURN RECEIPT REQUESTED

Bureau of Land Management  
U.S. Department of the Interior  
Arizona State Office  
One North Central Avenue  
Phoenix, AZ 85004  
Attn: Mining Claims Section

NOTICE OF TRANSFER OF INTEREST – MINING CLAIMS

TO WHOM IT MAY CONCERN:

Pursuant to 43 C.F.R. 3833.3, notice is hereby given that an interest in the mining claims and/or mill sites described on Exhibit A attached hereto was transferred by Quit Claim Deed on January 13, 2014, from Freeport-McMoRan Exploration Corporation to:

Freeport-McMoRan Mineral Properties, Inc.  
c/o Land & Water Department  
333 North Central Avenue  
Phoenix, AZ 85004

The mining claims and/or mill sites subject to this transfer are described on Exhibit A, attached hereto and by this reference incorporated herein.

Enclosed is a copy of the Quit Claim Deed and our check payable to the Department of the Interior-Bureau of Land Management in payment of the service charge of \$10 per claim or site, for a total of \$1,390.00.

Freeport McMoRan Mineral Properties Inc.

By *Carol J. Tolson*  
Its Manager, Mineral Rights

NO. OF CLAIMS 139  
AMOUNT 1390  
RECEIPT NO. 2957741  
INIT. SC

\*\* BLM-ASO\*\*

# EXHIBIT A

County: Graham

State: AZ

Original Recording

Amended Recording

<u>BLM Serial #</u>	<u>Claim Name</u>	<u>Recording #</u>	<u>Page #</u>	<u>Recording #</u>	<u>Page #</u>	<u>Location</u>
AMC 367340	MAC 119	2005-05666				SEC18-T03S-R23E
AMC 367341	MAC 121	2005-05667				SEC18-T03S-R23E
AMC 367342	MAC 122	2005-05668				SEC18-T03S-R23E
AMC 367343	MAC 123	2005-05669				SEC18-T03S-R23E
AMC 367344	MAC 124	2005-05670				SEC18-T03S-R23E
AMC 367345	MAC 125	2005-05671				SEC19-T03S-R23E
AMC 367346	MAC 126	2005-05672				SEC19-T03S-R23E
AMC 367347	MAC 127	2005-05673				SEC19-T03S-R23E
AMC 367348	MAC 128	2005-05674				SEC19-T03S-R23E
AMC 367349	MAC 129	2005-05675				SEC19-T03S-R23E
AMC 367350	MAC 130	2005-05676				SEC19-T03S-R23E
AMC 367351	MAC 131	2005-05677				SEC19-T03S-R23E
AMC 367352	MAC 132	2005-05678				SEC19-T03S-R23E
AMC 367353	MAC 167	2005-05679				SEC17-T03S-R23E
AMC 367354	MAC 169	2005-05680				SEC17-T03S-R23E
AMC 367355	MAC 171	2005-05681				SEC20-T03S-R23E
AMC 367356	MAC 173	2005-05682				SEC20-T03S-R23E
AMC 367357	MAC 175	2005-05683				SEC20-T03S-R23E
AMC 367358	MAC 177	2005-05684				SEC20-T03S-R23E
AMC 385241	MAC 120	2007-06245				SEC18-T03S-R23E
AMC 385242	MAC 133	2007-06246				SEC19-T03S-R23E
AMC 385243	MAC 134	2007-06247				SEC19-T03S-R23E
AMC 385244	MAC 135	2007-06248				SEC19-T03S-R23E
AMC 385245	MAC 136	2007-06249				SEC19-T03S-R23E
AMC 385246	MAC 137	2007-06250				SEC19-T03S-R23E
AMC 385247	MAC 138	2007-06251				SEC19-T03S-R23E
AMC 385248	MAC 139	2007-06252				SEC19-T03S-R23E
AMC 385249	MAC 140	2007-06253				SEC19-T03S-R23E
AMC 385250	MAC 141	2007-06254				SEC19-T03S-R23E
AMC 385251	MAC 142	2007-06255				SEC19-T03S-R23E
AMC 385252	MAC 143	2007-06256				SEC30-T03S-R23E
AMC 385253	MAC 144	2007-06257				SEC30-T03S-R23E
AMC 385254	MAC 145	2007-06258				SEC30-T03S-R23E
AMC 385255	MAC 146	2007-06259				SEC30-T03S-R23E
AMC 385256	MAC 147	2007-06260				SEC30-T03S-R23E
AMC 385257	MAC 148	2007-06261				SEC30-T03S-R23E
AMC 385269	MAC 164	2007-06273				SEC17-T03S-R23E
AMC 385270	MAC 165	2007-06274				SEC17-T03S-R23E
AMC 385271	MAC 166	2007-06275				SEC17-T03S-R23E
AMC 385272	MAC 168	2007-06276				SEC17-T03S-R23E
AMC 385273	MAC 170	2007-06277				SEC17-T03S-R23E
AMC 385274	MAC 172	2007-06278				SEC20-T03S-R23E
AMC 385275	MAC 174	2007-06279				SEC20-T03S-R23E
AMC 385276	MAC 176	2007-06280				SEC20-T03S-R23E
AMC 385277	MAC 178	2007-06281				SEC20-T03S-R23E

45/50

Date: 3/21/2013

RECORDED & INDEXED  
MAR 22 2013  
COUNTY CLERK  
GRAHAM COUNTY, ARIZONA

## EXHIBIT A

AMC 385278	MAC 179	2007-06282	SEC20-T03S-R23E
AMC 385279	MAC 180	2007-06283	SEC20-T03S-R23E
AMC 385280	MAC 181	2007-06284	SEC20-T03S-R23E
AMC 385281	MAC 182	2007-06285	SEC20-T03S-R23E
AMC 385282	MAC 183	2007-06286	SEC20-T03S-R23E
AMC 385283	MAC 184	2007-06287	SEC20-T03S-R23E
AMC 385284	MAC 185	2007-06288	SEC20-T03S-R23E
AMC 385285	MAC 186	2007-06289	SEC20-T03S-R23E
AMC 385286	MAC 187	2007-06290	SEC20-T03S-R23E
AMC 385287	MAC 188	2007-06291	SEC20-T03S-R23E
AMC 385288	MAC 189	2007-06292	SEC29-T03S-R23E
AMC 385289	MAC 190	2007-06293	SEC29-T03S-R23E
AMC 385290	MAC 191	2007-06294	SEC29-T03S-R23E
AMC 385291	MAC 192	2007-06295	SEC29-T03S-R23E
AMC 385292	MAC 193	2007-06296	SEC29-T03S-R23E
AMC 385293	MAC 194	2007-06297	SEC29-T03S-R23E
AMC 385294	MAC 195	2007-06298	SEC29-T03S-R23E
AMC 385295	MAC 196	2007-06299	SEC29-T03S-R23E
AMC 385296	MAC 197	2007-06300	SEC29-T03S-R23E
AMC 385297	MAC 198	2007-06301	SEC29-T03S-R23E
AMC 385308	MAC 217	2007-06312	SEC16-T03S-R23E
AMC 385309	MAC 218	2007-06313	SEC16-T03S-R23E
AMC 385310	MAC 219	2007-06314	SEC16-T03S-R23E
AMC 385311	MAC 220	2007-06315	SEC16-T03S-R23E
AMC 385312	MAC 221	2007-06316	SEC16-T03S-R23E
AMC 385313	MAC 222	2007-06317	SEC16-T03S-R23E
AMC 385314	MAC 223	2007-06318	SEC16-T03S-R23E
AMC 385315	MAC 224	2007-06319	SEC16-T03S-R23E
AMC 385316	MAC 225	2007-06320	SEC21-T03S-R23E
AMC 385317	MAC 226	2007-06321	SEC21-T03S-R23E
AMC 385318	MAC 227	2007-06322	SEC21-T03S-R23E
AMC 385319	MAC 228	2007-06323	SEC21-T03S-R23E
AMC 385320	MAC 229	2007-06324	SEC21-T03S-R23E
AMC 385321	MAC 230	2007-06325	SEC21-T03S-R23E
AMC 385322	MAC 231	2007-06326	SEC21-T03S-R23E
AMC 385323	MAC 232	2007-06327	SEC21-T03S-R23E
AMC 385324	MAC 233	2007-06328	SEC21-T03S-R23E
AMC 385325	MAC 234	2007-06329	SEC21-T03S-R23E
AMC 385326	MAC 235	2007-06330	SEC21-T03S-R23E
AMC 385327	MAC 236	2007-06331	SEC21-T03S-R23E
AMC 385328	MAC 237	2007-06332	SEC21-T03S-R23E
AMC 385329	MAC 238	2007-06333	SEC21-T03S-R23E
AMC 385330	MAC 239	2007-06334	SEC21-T03S-R23E
AMC 385331	MAC 240	2007-06335	SEC21-T03S-R23E
AMC 385332	MAC 241	2007-06336	SEC21-T03S-R23E
AMC 385333	MAC 242	2007-06337	SEC21-T03S-R23E
AMC 385334	MAC 243	2007-06338	SEC28-T03S-R23E
AMC 385335	MAC 244	2007-06339	SEC28-T03S-R23E
AMC 385336	MAC 245	2007-06340	SEC28-T03S-R23E

2008-01581



## EXHIBIT A

AMC 385337	MAC 246	2007-06341	SEC28-T03S-R23E
AMC 385338	MAC 247	2007-06342	SEC28-T03S-R23E
AMC 385339	MAC 248	2007-06343	SEC28-T03S-R23E
AMC 385340	MAC 249	2007-06344	SEC28-T03S-R23E
AMC 385341	MAC 250	2007-06345	SEC28-T03S-R23E
AMC 385342	MAC 251	2007-06346	SEC28-T03S-R23E
AMC 385343	MAC 252	2007-06347	SEC28-T03S-R23E
AMC 385349	MAC 271	2007-06353	SEC16-T03S-R23E
AMC 385350	MAC 273	2007-06354	SEC16-T03S-R23E
AMC 385351	MAC 275	2007-06355	SEC16-T03S-R23E
AMC 385352	MAC 277	2007-06356	SEC16-T03S-R23E
AMC 385353	MAC 279	2007-06357	SEC21-T03S-R23E
AMC 385354	MAC 281	2007-06358	SEC21-T03S-R23E
AMC 385355	MAC 283	2007-06359	SEC21-T03S-R23E
AMC 385356	MAC 285	2007-06360	SEC21-T03S-R23E
AMC 385357	MAC 287	2007-06361	SEC21-T03S-R23E
AMC 385358	MAC 289	2007-06362	SEC21-T03S-R23E
AMC 385359	MAC 291	2007-06363	SEC21-T03S-R23E
AMC 385360	MAC 293	2007-06364	SEC21-T03S-R23E
AMC 385361	MAC 295	2007-06365	SEC21-T03S-R23E
AMC 385362	MAC 297	2007-06366	SEC28-T03S-R23E
AMC 385363	MAC 299	2007-06367	SEC28-T03S-R23E
AMC 385364	MAC 301	2007-06368	SEC28-T03S-R23E
AMC 385365	MAC 303	2007-06369	SEC28-T03S-R23E
AMC 385366	MAC 305	2007-06370	SEC28-T03S-R23E
AMC 385376	MAC 445	2007-06380	SEC30-T03S-R23E
AMC 385377	MAC 446	2007-06381	SEC30-T03S-R23E
AMC 385378	MAC 447	2007-06382	SEC30-T03S-R23E
AMC 385379	MAC 448	2007-06383	SEC30-T03S-R23E
AMC 391902	MAC 457	2008-03577	SEC30-T03S-R23E
AMC 391903	MAC 458	2008-03578	SEC30-T03S-R23E
AMC 391904	MAC 459	2008-03579	SEC30-T03S-R23E
AMC 391905	MAC 460	2008-03580	SEC30-T03S-R23E
AMC 391906	MAC 461	2008-03581	SEC30-T03S-R23E
AMC 391907	MAC 462	2008-03582	SEC30-T03S-R23E
AMC 391908	MAC 463	2008-03583	SEC30-T03S-R23E
AMC 391909	MAC 464	2008-03584	SEC30-T03S-R23E
AMC 391910	MAC 465	2008-03585	SEC29-T03S-R23E
AMC 391911	MAC 466	2008-03586	SEC29-T03S-R23E
AMC 391912	MAC 467	2008-03587	SEC29-T03S-R23E
AMC 391913	MAC 468	2008-03588	SEC29-T03S-R23E
AMC 391914	MAC 469	2008-03589	SEC29-T03S-R23E
AMC 391915	MAC 470	2008-03590	SEC29-T03S-R23E
AMC 391916	MAC 471	2008-03591	SEC29-T03S-R23E
AMC 391917	MAC 472	2008-03592	SEC29-T03S-R23E
<b>No. Of Claims</b>	139		

**WHEN RECORDED, RETURN TO:**

Freeport-McMoRan Mineral Properties Inc.  
Attn: Land & Water Department  
333 North Central Avenue  
Phoenix, Arizona 85004

RECORDED  
MAR 13 2014  
MARICOPA COUNTY

Exempt from transfer affidavit and fees pursuant to A.R.S. § 11-1134(A)(6)

**QUITCLAIM DEED**  
(Unpatented Mining Claims)

**FREEPORT-MCMORAN EXPLORATION CORPORATION**, a Delaware corporation ("Grantor"), for good and valuable consideration, the receipt and sufficiency of which are hereby acknowledged by Grantor, does hereby quitclaim, grant, bargain, sell and convey unto **FREEPORT-MCMORAN MINERAL PROPERTIES INC.**, a Delaware corporation ("Grantee"), all of Grantor's right, title and interest in and to the unpatented mining claims, together with any and all improvements thereon, described on EXHIBIT "A" attached hereto, appurtenant to real property located in Graham County, Arizona ("Property"), together with any and all hereditaments and appurtenances thereunto belonging.

**TO HAVE AND TO HOLD** all of Grantor's right, title, and interest in and to the above-described Property unto the said Grantee, its successors, heirs and assigns forever.

**EXECUTED** and delivered to the said Grantee this the 13<sup>th</sup> day of January 2014.

**FREEPORT-MCMORAN EXPLORATION CORPORATION**, a Delaware corporation

By: William H. Wilkinson  
William H. Wilkinson, Vice President

STATE OF ARIZONA        )  
  )        ss.  
County of MARICOPA     )

The foregoing Quitclaim Deed (Unpatented Mining Claims) dated the 13<sup>th</sup> day of January, 2014, granted for the benefit of **FREEPORT-MCMORAN MINERAL PROPERTIES INC.** a Delaware corporation, consisting of a total of 6 pages, was acknowledged before me this 13<sup>th</sup> day of January 2014, by William H. Wilkinson the Vice President of **FREEPORT-MCMORAN EXPLORATION CORPORATION**, A Delaware corporation, for and on behalf of the corporation.

Stephanie D. Turton  
Notary Public in and for said County and State

My commission expires:  
11/18/2015



**EXHIBIT "A"**  
**TO QUITCLAIM DEED**

Unpatented mining claims situated in Graham County, Arizona, the **Claim Names** of which are set forth below together with the Graham County Document Identifier shown as **Original and Amended Recording #**, the **Location**, and the Bureau of Land Management-BLM **Serial Numbers** which are filed in the state office of the Bureau of Land Management in Phoenix, Arizona:

**Bryce Mountain**

County: Graham  
State: AZ

<u>BLM Serial #</u>	<u>Claim Name</u>	<u>Original Recording</u>		<u>Amended Recording</u>		<u>Location</u>
		<u>Recording #</u>	<u>Page #</u>	<u>Recording #</u>	<u>Page #</u>	
AMC 389751	BRYCE-23	2008-01097				SEC10-T05S-R26E
AMC 389752	BRYCE-24	2008-01098				SEC10-T05S-R26E
AMC 389753	BRYCE-25	2008-01099				SEC10-T05S-R26E
AMC 389774	BRYCE-155	2008-01079				SEC08-T05S-R26E
AMC 389775	BRYCE-154	2008-01078				SEC08-T05S-R26E
AMC 389776	BRYCE-153	2008-01077				SEC08-T05S-R26E
AMC 389777	BRYCE-152	2008-01076				SEC08-T05S-R26E
AMC 389778	BRYCE-151	2008-01075				SEC08-T05S-R26E
AMC 389779	BRYCE-150	2008-01074				SEC08-T05S-R26E
AMC 389780	BRYCE-149	2008-01073				SEC08-T05S-R26E
AMC 389781	BRYCE-148	2008-01072				SEC08-T05S-R26E
AMC 389782	BRYCE-147	2008-01071				SEC08-T05S-R26E
AMC 389783	BRYCE-146	2008-01070				SEC08-T05S-R26E
AMC 389784	BRYCE-145	2008-01069				SEC08-T05S-R26E
AMC 389785	BRYCE-144	2008-01068				SEC08-T05S-R26E
AMC 389786	BRYCE-143	2008-01067				SEC08-T05S-R26E
AMC 389787	BRYCE-142	2008-01066				SEC08-T05S-R26E
AMC 389788	BRYCE-141	2008-01065				SEC08-T05S-R26E
AMC 389789	BRYCE-140	2008-01064				SEC08-T05S-R26E
AMC 389790	BRYCE-139	2008-01063				SEC08-T05S-R26E
AMC 389791	BRYCE-138	2008-01062				SEC08-T05S-R26E
AMC 389792	BRYCE-137	2008-01061				SEC05-T05S-R26E
AMC 389793	BRYCE-136	2008-01060				SEC05-T05S-R26E
AMC 389794	BRYCE-135	2008-01059				SEC05-T05S-R26E
AMC 389795	BRYCE-134	2008-01058				SEC05-T05S-R26E
AMC 389796	BRYCE-133	2008-01057				SEC05-T05S-R26E
AMC 389797	BRYCE-132	2008-01056				SEC05-T05S-R26E
AMC 389798	BRYCE-131	2008-01055				SEC05-T05S-R26E
AMC 389799	BRYCE-130	2008-01054				SEC05-T05S-R26E
AMC 389800	BRYCE-129	2008-01053				SEC05-T05S-R26E
AMC 389801	BRYCE-128	2008-01052				SEC05-T05S-R26E
AMC 389802	BRYCE-127	2008-01051				SEC05-T05S-R26E
AMC 389803	BRYCE-126	2008-01050				SEC05-T05S-R26E
AMC 389804	BRYCE-125	2008-01049				SEC05-T05S-R26E
AMC 389805	BRYCE-124	2008-01048				SEC05-T05S-R26E
AMC 389806	BRYCE-123	2008-01047				SEC05-T05S-R26E
AMC 389807	BRYCE-122	2008-01046				SEC05-T05S-R26E

AMC 389808	BRYCE-121	2008-01045	SEC05-T05S-R26E
AMC 389809	BRYCE-120	2008-01044	SEC05-T05S-R26E
AMC 389810	BRYCE-119	2008-01043	SEC05-T05S-R26E
AMC 389811	BRYCE-118	2008-01042	SEC05-T05S-R26E
AMC 389812	BRYCE-117	2008-01041	SEC05-T05S-R26E
AMC 389813	BRYCE-116	2008-01040	SEC05-T05S-R26E
AMC 389814	BRYCE-115	2008-01039	SEC05-T05S-R26E
AMC 389815	BRYCE-114	2008-01038	SEC05-T05S-R26E
AMC 389816	BRYCE-113	2008-01037	SEC05-T05S-R26E
AMC 389817	BRYCE-112	2008-01036	SEC05-T05S-R26E
AMC 389818	BRYCE-111	2008-01035	SEC05-T05S-R26E
AMC 389823	BRYCE-104	2008-01030	SEC05-T05S-R26E
AMC 389824	BRYCE-103	2008-01029	SEC05-T05S-R26E
AMC 389826	BRYCE-101	2008-01027	SEC05-T05S-R26E
AMC 389828	BRYCE-99	2008-01025	SEC04-T05S-R26E
AMC 389830	BRYCE-97	2008-01023	SEC04-T05S-R26E
AMC 389836	BRYCE-74	2008-01017	SEC09-T05S-R26E
AMC 389837	BRYCE-73	2008-01016	SEC09-T05S-R26E
AMC 389838	BRYCE-72	2008-01015	SEC09-T05S-R26E
AMC 389839	BRYCE-71	2008-01014	SEC09-T05S-R26E
AMC 389840	BRYCE-70	2008-01013	SEC09-T05S-R26E
AMC 389841	BRYCE-69	2008-01012	SEC08-T05S-R26E
AMC 389842	BRYCE-68	2008-01011	SEC08-T05S-R26E
AMC 389843	BRYCE-67	2008-01010	SEC08-T05S-R26E
AMC 389845	BRYCE-65	2008-01008	SEC09-T05S-R26E
AMC 389847	BRYCE-63	2008-01006	SEC09-T05S-R26E
AMC 389849	BRYCE-61	2008-01004	SEC09-T05S-R26E

No. Of Claims 64

**McKinney Canyon**

County: Graham  
State: AZ

<u>BLM Serial #</u>	<u>Claim Name</u>	<u>Original Recording</u>		<u>Amended Recording</u>		<u>Location</u>
		<u>Recording #</u>	<u>Page #</u>	<u>Recording #</u>	<u>Page #</u>	
AMC 367340	MAC 119	2005-05666				SEC18-T03S-R23E
AMC 367341	MAC 121	2005-05667				SEC18-T03S-R23E
AMC 367342	MAC 122	2005-05668				SEC18-T03S-R23E
AMC 367343	MAC 123	2005-05669				SEC18-T03S-R23E
AMC 367344	MAC 124	2005-05670				SEC18-T03S-R23E
AMC 367345	MAC 125	2005-05671				SEC19-T03S-R23E
AMC 367346	MAC 126	2005-05672				SEC19-T03S-R23E
AMC 367347	MAC 127	2005-05673				SEC19-T03S-R23E
AMC 367348	MAC 128	2005-05674				SEC19-T03S-R23E
AMC 367349	MAC 129	2005-05675				SEC19-T03S-R23E
AMC 367350	MAC 130	2005-05676				SEC19-T03S-R23E
AMC 367351	MAC 131	2005-05677				SEC19-T03S-R23E
AMC 367352	MAC 132	2005-05678				SEC19-T03S-R23E
AMC 367353	MAC 167	2005-05679				SEC17-T03S-R23E
AMC 367354	MAC 169	2005-05680				SEC17-T03S-R23E
AMC 367355	MAC 171	2005-05681				SEC20-T03S-R23E
AMC 367356	MAC 173	2005-05682				SEC20-T03S-R23E

AMC 367357	MAC 175	2005-05683	SEC20-T03S-R23E
AMC 367358	MAC 177	2005-05684	SEC20-T03S-R23E
AMC 385241	MAC 120	2007-06245	SEC18-T03S-R23E
AMC 385242	MAC 133	2007-06246	SEC19-T03S-R23E
AMC 385243	MAC 134	2007-06247	SEC19-T03S-R23E
AMC 385244	MAC 135	2007-06248	SEC19-T03S-R23E
AMC 385245	MAC 136	2007-06249	SEC19-T03S-R23E
AMC 385246	MAC 137	2007-06250	SEC19-T03S-R23E
AMC 385247	MAC 138	2007-06251	SEC19-T03S-R23E
AMC 385248	MAC 139	2007-06252	SEC19-T03S-R23E
AMC 385249	MAC 140	2007-06253	SEC19-T03S-R23E
AMC 385250	MAC 141	2007-06254	SEC19-T03S-R23E
AMC 385251	MAC 142	2007-06255	SEC19-T03S-R23E
AMC 385252	MAC 143	2007-06256	SEC30-T03S-R23E
AMC 385253	MAC 144	2007-06257	SEC30-T03S-R23E
AMC 385254	MAC 145	2007-06258	SEC30-T03S-R23E
AMC 385255	MAC 146	2007-06259	SEC30-T03S-R23E
AMC 385256	MAC 147	2007-06260	SEC30-T03S-R23E
AMC 385257	MAC 148	2007-06261	SEC30-T03S-R23E
AMC 385269	MAC 164	2007-06273	SEC17-T03S-R23E
AMC 385270	MAC 165	2007-06274	SEC17-T03S-R23E
AMC 385271	MAC 166	2007-06275	SEC17-T03S-R23E
AMC 385272	MAC 168	2007-06276	SEC17-T03S-R23E
AMC 385273	MAC 170	2007-06277	SEC17-T03S-R23E
AMC 385274	MAC 172	2007-06278	SEC20-T03S-R23E
AMC 385275	MAC 174	2007-06279	SEC20-T03S-R23E
AMC 385276	MAC 176	2007-06280	SEC20-T03S-R23E
AMC 385277	MAC 178	2007-06281	SEC20-T03S-R23E
AMC 385278	MAC 179	2007-06282	SEC20-T03S-R23E
AMC 385279	MAC 180	2007-06283	SEC20-T03S-R23E
AMC 385280	MAC 181	2007-06284	SEC20-T03S-R23E
AMC 385281	MAC 182	2007-06285	SEC20-T03S-R23E
AMC 385282	MAC 183	2007-06286	SEC20-T03S-R23E
AMC 385283	MAC 184	2007-06287	SEC20-T03S-R23E
AMC 385284	MAC 185	2007-06288	SEC20-T03S-R23E
AMC 385285	MAC 186	2007-06289	SEC20-T03S-R23E
AMC 385286	MAC 187	2007-06290	SEC20-T03S-R23E
AMC 385287	MAC 188	2007-06291	SEC20-T03S-R23E
AMC 385288	MAC 189	2007-06292	SEC29-T03S-R23E
AMC 385289	MAC 190	2007-06293	SEC29-T03S-R23E
AMC 385290	MAC 191	2007-06294	SEC29-T03S-R23E
AMC 385291	MAC 192	2007-06295	SEC29-T03S-R23E
AMC 385292	MAC 193	2007-06296	SEC29-T03S-R23E
AMC 385293	MAC 194	2007-06297	SEC29-T03S-R23E
AMC 385294	MAC 195	2007-06298	SEC29-T03S-R23E
AMC 385295	MAC 196	2007-06299	SEC29-T03S-R23E
AMC 385296	MAC 197	2007-06300	SEC29-T03S-R23E
AMC 385297	MAC 198	2007-06301	SEC29-T03S-R23E
AMC 385308	MAC 217	2007-06312	SEC16-T03S-R23E
AMC 385309	MAC 218	2007-06313	SEC16-T03S-R23E
AMC 385310	MAC 219	2007-06314	SEC16-T03S-R23E
AMC 385311	MAC 220	2007-06315	SEC16-T03S-R23E
AMC 385312	MAC 221	2007-06316	SEC16-T03S-R23E

2008-01581

AMC 385313	MAC 222	2007-06317	SEC16-T03S-R23E
AMC 385314	MAC 223	2007-06318	SEC16-T03S-R23E
AMC 385315	MAC 224	2007-06319	SEC16-T03S-R23E
AMC 385316	MAC 225	2007-06320	SEC21-T03S-R23E
AMC 385317	MAC 226	2007-06321	SEC21-T03S-R23E
AMC 385318	MAC 227	2007-06322	SEC21-T03S-R23E
AMC 385319	MAC 228	2007-06323	SEC21-T03S-R23E
AMC 385320	MAC 229	2007-06324	SEC21-T03S-R23E
AMC 385321	MAC 230	2007-06325	SEC21-T03S-R23E
AMC 385322	MAC 231	2007-06326	SEC21-T03S-R23E
AMC 385323	MAC 232	2007-06327	SEC21-T03S-R23E
AMC 385324	MAC 233	2007-06328	SEC21-T03S-R23E
AMC 385325	MAC 234	2007-06329	SEC21-T03S-R23E
AMC 385326	MAC 235	2007-06330	SEC21-T03S-R23E
AMC 385327	MAC 236	2007-06331	SEC21-T03S-R23E
AMC 385328	MAC 237	2007-06332	SEC21-T03S-R23E
AMC 385329	MAC 238	2007-06333	SEC21-T03S-R23E
AMC 385330	MAC 239	2007-06334	SEC21-T03S-R23E
AMC 385331	MAC 240	2007-06335	SEC21-T03S-R23E
AMC 385332	MAC 241	2007-06336	SEC21-T03S-R23E
AMC 385333	MAC 242	2007-06337	SEC21-T03S-R23E
AMC 385334	MAC 243	2007-06338	SEC28-T03S-R23E
AMC 385335	MAC 244	2007-06339	SEC28-T03S-R23E
AMC 385336	MAC 245	2007-06340	SEC28-T03S-R23E
AMC 385337	MAC 246	2007-06341	SEC28-T03S-R23E
AMC 385338	MAC 247	2007-06342	SEC28-T03S-R23E
AMC 385339	MAC 248	2007-06343	SEC28-T03S-R23E
AMC 385340	MAC 249	2007-06344	SEC28-T03S-R23E
AMC 385341	MAC 250	2007-06345	SEC28-T03S-R23E
AMC 385342	MAC 251	2007-06346	SEC28-T03S-R23E
AMC 385343	MAC 252	2007-06347	SEC28-T03S-R23E
AMC 385349	MAC 271	2007-06353	SEC16-T03S-R23E
AMC 385350	MAC 273	2007-06354	SEC16-T03S-R23E
AMC 385351	MAC 275	2007-06355	SEC16-T03S-R23E
AMC 385352	MAC 277	2007-06356	SEC16-T03S-R23E
AMC 385353	MAC 279	2007-06357	SEC21-T03S-R23E
AMC 385354	MAC 281	2007-06358	SEC21-T03S-R23E
AMC 385355	MAC 283	2007-06359	SEC21-T03S-R23E
AMC 385356	MAC 285	2007-06360	SEC21-T03S-R23E
AMC 385357	MAC 287	2007-06361	SEC21-T03S-R23E
AMC 385358	MAC 289	2007-06362	SEC21-T03S-R23E
AMC 385359	MAC 291	2007-06363	SEC21-T03S-R23E
AMC 385360	MAC 293	2007-06364	SEC21-T03S-R23E
AMC 385361	MAC 295	2007-06365	SEC21-T03S-R23E
AMC 385362	MAC 297	2007-06366	SEC28-T03S-R23E
AMC 385363	MAC 299	2007-06367	SEC28-T03S-R23E
AMC 385364	MAC 301	2007-06368	SEC28-T03S-R23E
AMC 385365	MAC 303	2007-06369	SEC28-T03S-R23E
AMC 385366	MAC 305	2007-06370	SEC28-T03S-R23E
AMC 385376	MAC 445	2007-06380	SEC30-T03S-R23E
AMC 385377	MAC 446	2007-06381	SEC30-T03S-R23E
AMC 385378	MAC 447	2007-06382	SEC30-T03S-R23E
AMC 385379	MAC 448	2007-06383	SEC30-T03S-R23E

AMC 391902	MAC 457	2008-03577	SEC30-T03S-R23E
AMC 391903	MAC 458	2008-03578	SEC30-T03S-R23E
AMC 391904	MAC 459	2008-03579	SEC30-T03S-R23E
AMC 391905	MAC 460	2008-03580	SEC30-T03S-R23E
AMC 391906	MAC 461	2008-03581	SEC30-T03S-R23E
AMC 391907	MAC 462	2008-03582	SEC30-T03S-R23E
AMC 391908	MAC 463	2008-03583	SEC30-T03S-R23E
AMC 391909	MAC 464	2008-03584	SEC30-T03S-R23E
AMC 391910	MAC 465	2008-03585	SEC30-T03S-R23E
AMC 391911	MAC 466	2008-03586	SEC29-T03S-R23E
AMC 391912	MAC 467	2008-03587	SEC29-T03S-R23E
AMC 391913	MAC 468	2008-03588	SEC29-T03S-R23E
AMC 391914	MAC 469	2008-03589	SEC29-T03S-R23E
AMC 391915	MAC 470	2008-03590	SEC29-T03S-R23E
AMC 391916	MAC 471	2008-03591	SEC29-T03S-R23E
AMC 391917	MAC 472	2008-03592	SEC29-T03S-R23E
<b>No. Of Claims</b>	<b>139</b>		

**United States Department of the Interior  
Bureau of Land Management**

Receipt

LANDS/RECREATION & PLANNING  
ONE N CENTRAL AVE  
PHOENIX, AZ 85004 -2203  
Phone: 602-417-9200

No: 2957741

<b>Transaction #:</b> 3045751	
<b>Date of Transaction:</b> 01/29/2014	
CUSTOMER:	
FREEPORT MCMORAN MINERAL PROPERTIES INC 333 N CENTRAL AVE PHOENIX, AZ 85004-2189 US	

LINE #	QTY	DESCRIPTION	REMARKS	UNIT PRICE	TOTAL
1	1.00	LOCATABLE MINERALS / MINING CLAIMS- NOT NEW-UNADJUD, ONE AUTH NO. ONLY / MINING CLAIM MONEY RECEIVED CASES: AMC389751/\$2030.00	TRF (203)	- n/a -	2030.00
<b>TOTAL:</b>					<b>\$2,030.00</b>

PAYMENT INFORMATION			
1	AMOUNT:	2030.00	POSTMARKED: N/A
	TYPE:	CHECK	RECEIVED: 01/29/2014
	CHECK NO:	0000809413	
	NAME:	FREEPORT MCMORAN MINERAL PROPERTIES INC 333 N CENTRAL AVE PHOENIX AZ 85004-2189 US	

REMARKS

This receipt was generated by the automated BLM Collections and Billing System and is a paper representation of a portion of the official electronic record contained therein.



**NOTICE!!**

**These documents have been scanned!**

**Do not place un-scanned documents beneath this notice!**

**Do not remove this notice from this file!**

GPO Jacket No. 560-102  
Print Order 61540  
Rise Business Services, LLC  
Job=AZ15 5/23/2019



Box Number= AZ15082



Claim Begin-End: AMC391894-AMC391917

**4 Annual Filings**



AZ15082-8

AMC391277-AMC392087

367287  
385188  
391894

July 1, 2018

After recording, return to:  
Freeport-McMoRan Inc.  
Attn: C. Loder  
333 North Central Avenue  
Phoenix, AZ 85004

RECEIVED  
NOTARY PUBLIC OFFICE  
2018 JUL 24 A 9:21 PM  
PHOENIX, ARIZONA


Bureau of Land Management  
Department of the Interior  
One N. Central Avenue  
Phoenix, AZ 85004

**NOTICE OF INTENT TO HOLD MINING CLAIMS AND PAYMENT OF BLM  
MAINTENANCE FEE**

Re: Payment of Annual Claim Maintenance Fee

Dear Sir or Madam:


This will serve as notice that Freeport-McMoRan Mineral Properties Inc., whose address for purpose of this filing is Land and Water Department, 333 North Central Ave., Phoenix, Arizona 85004, intends to hold the mining claims and/or mill sites described on Exhibit A attached hereto for the assessment year ending at 12 o'clock, noon, on September 1, 2019 by payment of the annual maintenance fee of \$155 per claim or site. Payment of such amount is made herewith for such assessment year for each of the claims and sites, the name, and BLM serial number with the book and page or index number of recording of the location notice in the official records of Graham County, Arizona, of which, is set forth on Exhibit A attached hereto and by this reference incorporated herein.

  
\_\_\_\_\_  
Carolyn Loder for  
Freeport-McMoRan Mineral Properties Inc.

State of Arizona        )  
                                  ) ss.  
County of Maricopa    )

The foregoing instrument was acknowledged before me on July 2nd, 2018, by Carolyn Loder, on behalf of Freeport-McMoRan Mineral Properties Inc.  
(Seal)

  
**STEPHANIE D. TURTON**  
Notary Public - State of Arizona  
MARICOPA COUNTY  
My Commission Expires Nov. 18, 2019

  
\_\_\_\_\_  
Notary Public  
My commission expires: 11-18-2019

#4218205

ENTERED  
JUL 25 2018  
BY: RAM

## EXHIBIT A

County: Graham

State: AZ

<u>BLM Serial #</u>	<u>Claim Name</u>	<u>Original Recording</u>		<u>Amended Recording</u>		<u>Location</u>
		<u>Recording #</u>	<u>Page #</u>	<u>Recording #</u>	<u>Page #</u>	
AMC 367340	MAC 119	2005-05666				SEC18-T03S-R23E
AMC 367341	MAC 121	2005-05667				SEC18-T03S-R23E
AMC 367342	MAC 122	2005-05668				SEC18-T03S-R23E
AMC 367343	MAC 123	2005-05669				SEC18-T03S-R23E
AMC 367344	MAC 124	2005-05670				SEC18-T03S-R23E
AMC 367345	MAC 125	2005-05671				SEC19-T03S-R23E
AMC 367346	MAC 126	2005-05672				SEC19-T03S-R23E
AMC 367347	MAC 127	2005-05673				SEC19-T03S-R23E
AMC 367348	MAC 128	2005-05674				SEC19-T03S-R23E
AMC 367349	MAC 129	2005-05675				SEC19-T03S-R23E
AMC 367350	MAC 130	2005-05676				SEC19-T03S-R23E
AMC 367351	MAC 131	2005-05677				SEC19-T03S-R23E
AMC 367352	MAC 132	2005-05678				SEC19-T03S-R23E
AMC 367353	MAC 167	2005-05679				SEC17-T03S-R23E
AMC 367354	MAC 169	2005-05680				SEC17-T03S-R23E
AMC 367355	MAC 171	2005-05681				SEC20-T03S-R23E
AMC 367356	MAC 173	2005-05682				SEC20-T03S-R23E
AMC 367357	MAC 175	2005-05683				SEC20-T03S-R23E
AMC 367358	MAC 177	2005-05684				SEC20-T03S-R23E
AMC 385241	MAC 120	2007-06245				SEC18-T03S-R23E
AMC 385242	MAC 133	2007-06246				SEC19-T03S-R23E
AMC 385243	MAC 134	2007-06247				SEC19-T03S-R23E
AMC 385244	MAC 135	2007-06248				SEC19-T03S-R23E
AMC 385245	MAC 136	2007-06249				SEC19-T03S-R23E
AMC 385246	MAC 137	2007-06250				SEC19-T03S-R23E
AMC 385247	MAC 138	2007-06251				SEC19-T03S-R23E
AMC 385248	MAC 139	2007-06252				SEC19-T03S-R23E
AMC 385249	MAC 140	2007-06253				SEC19-T03S-R23E
AMC 385250	MAC 141	2007-06254				SEC19-T03S-R23E
AMC 385251	MAC 142	2007-06255				SEC19-T03S-R23E
AMC 385252	MAC 143	2007-06256				SEC30-T03S-R23E
AMC 385253	MAC 144	2007-06257				SEC30-T03S-R23E
AMC 385254	MAC 145	2007-06258				SEC30-T03S-R23E
AMC 385255	MAC 146	2007-06259				SEC30-T03S-R23E
AMC 385256	MAC 147	2007-06260				SEC30-T03S-R23E
AMC 385257	MAC 148	2007-06261				SEC30-T03S-R23E
AMC 385269	MAC 164	2007-06273				SEC17-T03S-R23E
AMC 385270	MAC 165	2007-06274				SEC17-T03S-R23E

Date: 3/19/2018

Page 1

RECEIVED  
 STATE OFFICE  
 PHOENIX, ARIZONA  
 2018 JUL 24 A 9:24

## EXHIBIT A

County: Graham

State: AZ

BLM Serial #	Claim Name	Original Recording		Amended Recording		Location
		Recording #	Page #	Recording #	Page #	
AMC 385271	MAC 166	2007-06275				SEC17-T03S-R23E
AMC 385272	MAC 168	2007-06276				SEC17-T03S-R23E
AMC 385273	MAC 170	2007-06277				SEC17-T03S-R23E
AMC 385274	MAC 172	2007-06278				SEC20-T03S-R23E
AMC 385275	MAC 174	2007-06279				SEC20-T03S-R23E
AMC 385276	MAC 176	2007-06280				SEC20-T03S-R23E
AMC 385277	MAC 178	2007-06281				SEC20-T03S-R23E
AMC 385278	MAC 179	2007-06282				SEC20-T03S-R23E
AMC 385279	MAC 180	2007-06283				SEC20-T03S-R23E
AMC 385280	MAC 181	2007-06284				SEC20-T03S-R23E
AMC 385281	MAC 182	2007-06285				SEC20-T03S-R23E
AMC 385282	MAC 183	2007-06286				SEC20-T03S-R23E
AMC 385283	MAC 184	2007-06287				SEC20-T03S-R23E
AMC 385284	MAC 185	2007-06288				SEC20-T03S-R23E
AMC 385285	MAC 186	2007-06289				SEC20-T03S-R23E
AMC 385286	MAC 187	2007-06290				SEC20-T03S-R23E
AMC 385287	MAC 188	2007-06291				SEC20-T03S-R23E
AMC 385288	MAC 189	2007-06292				SEC29-T03S-R23E
AMC 385289	MAC 190	2007-06293				SEC29-T03S-R23E
AMC 385290	MAC 191	2007-06294				SEC29-T03S-R23E
AMC 385291	MAC 192	2007-06295				SEC29-T03S-R23E
AMC 385292	MAC 193	2007-06296		2008-01581		SEC29-T03S-R23E
AMC 385293	MAC 194	2007-06297				SEC29-T03S-R23E
AMC 385294	MAC 195	2007-06298				SEC29-T03S-R23E
AMC 385295	MAC 196	2007-06299				SEC29-T03S-R23E
AMC 385296	MAC 197	2007-06300				SEC29-T03S-R23E
AMC 385297	MAC 198	2007-06301				SEC29-T03S-R23E
AMC 385308	MAC 217	2007-06312				SEC16-T03S-R23E
AMC 385309	MAC 218	2007-06313				SEC16-T03S-R23E
AMC 385310	MAC 219	2007-06314				SEC16-T03S-R23E
AMC 385311	MAC 220	2007-06315				SEC16-T03S-R23E
AMC 385312	MAC 221	2007-06316				SEC16-T03S-R23E
AMC 385313	MAC 222	2007-06317				SEC16-T03S-R23E
AMC 385314	MAC 223	2007-06318				SEC16-T03S-R23E
AMC 385315	MAC 224	2007-06319				SEC16-T03S-R23E
AMC 385316	MAC 225	2007-06320				SEC21-T03S-R23E
AMC 385317	MAC 226	2007-06321				SEC21-T03S-R23E
AMC 385318	MAC 227	2007-06322				SEC21-T03S-R23E

Date: 3/19/2018

Page 2

RECEIVED  
 PHOENIX, ARIZONA  
 2018 JUL 24 9:27 AM  
 STATE OFFICE

## EXHIBIT A

County: Graham

State: AZ

BLM Serial #	Claim Name	Original Recording		Amended Recording		Location
		Recording #	Page #	Recording #	Page #	
AMC 385319	MAC 228	2007-06323				SEC21-T03S-R23E
AMC 385320	MAC 229	2007-06324				SEC21-T03S-R23E
AMC 385321	MAC 230	2007-06325				SEC21-T03S-R23E
AMC 385322	MAC 231	2007-06326				SEC21-T03S-R23E
AMC 385323	MAC 232	2007-06327				SEC21-T03S-R23E
AMC 385324	MAC 233	2007-06328				SEC21-T03S-R23E
AMC 385325	MAC 234	2007-06329				SEC21-T03S-R23E
AMC 385326	MAC 235	2007-06330				SEC21-T03S-R23E
AMC 385327	MAC 236	2007-06331				SEC21-T03S-R23E
AMC 385328	MAC 237	2007-06332				SEC21-T03S-R23E
AMC 385329	MAC 238	2007-06333				SEC21-T03S-R23E
AMC 385330	MAC 239	2007-06334				SEC21-T03S-R23E
AMC 385331	MAC 240	2007-06335				SEC21-T03S-R23E
AMC 385332	MAC 241	2007-06336				SEC21-T03S-R23E
AMC 385333	MAC 242	2007-06337				SEC21-T03S-R23E
AMC 385334	MAC 243	2007-06338				SEC28-T03S-R23E
AMC 385335	MAC 244	2007-06339				SEC28-T03S-R23E
AMC 385336	MAC 245	2007-06340				SEC28-T03S-R23E
AMC 385337	MAC 246	2007-06341				SEC28-T03S-R23E
AMC 385338	MAC 247	2007-06342				SEC28-T03S-R23E
AMC 385339	MAC 248	2007-06343				SEC28-T03S-R23E
AMC 385340	MAC 249	2007-06344				SEC28-T03S-R23E
AMC 385341	MAC 250	2007-06345				SEC28-T03S-R23E
AMC 385342	MAC 251	2007-06346				SEC28-T03S-R23E
AMC 385343	MAC 252	2007-06347				SEC28-T03S-R23E
AMC 385349	MAC 271	2007-06353				SEC16-T03S-R23E
AMC 385350	MAC 273	2007-06354				SEC16-T03S-R23E
AMC 385351	MAC 275	2007-06355				SEC16-T03S-R23E
AMC 385352	MAC 277	2007-06356				SEC16-T03S-R23E
AMC 385353	MAC 279	2007-06357				SEC21-T03S-R23E
AMC 385354	MAC 281	2007-06358				SEC21-T03S-R23E
AMC 385355	MAC 283	2007-06359				SEC21-T03S-R23E
AMC 385356	MAC 285	2007-06360				SEC21-T03S-R23E
AMC 385357	MAC 287	2007-06361				SEC21-T03S-R23E
AMC 385358	MAC 289	2007-06362				SEC21-T03S-R23E
AMC 385359	MAC 291	2007-06363				SEC21-T03S-R23E
AMC 385360	MAC 293	2007-06364				SEC21-T03S-R23E
AMC 385361	MAC 295	2007-06365				SEC21-T03S-R23E

Date: 3/19/2018

Page 3

RECEIVED  
 PHOENIX, ARIZONA  
 JUL 24 9:24 AM '18

## EXHIBIT A

County: Graham

State: AZ

<u>BLM Serial #</u>	<u>Claim Name</u>	<u>Original Recording</u>		<u>Amended Recording</u>		<u>Location</u>
		<u>Recording #</u>	<u>Page #</u>	<u>Recording #</u>	<u>Page #</u>	
AMC 385362	MAC 297	2007-06366				SEC28-T03S-R23E
AMC 385363	MAC 299	2007-06367				SEC28-T03S-R23E
AMC 385364	MAC 301	2007-06368				SEC28-T03S-R23E
AMC 385365	MAC 303	2007-06369				SEC28-T03S-R23E
AMC 385366	MAC 305	2007-06370				SEC28-T03S-R23E
AMC 385376	MAC 445	2007-06380				SEC30-T03S-R23E
AMC 385377	MAC 446	2007-06381				SEC30-T03S-R23E
AMC 385378	MAC 447	2007-06382				SEC30-T03S-R23E
AMC 385379	MAC 448	2007-06383				SEC30-T03S-R23E
AMC 391902	MAC 457	2008-03577				SEC30-T03S-R23E
AMC 391903	MAC 458	2008-03578				SEC30-T03S-R23E
AMC 391904	MAC 459	2008-03579				SEC30-T03S-R23E
AMC 391905	MAC 460	2008-03580				SEC30-T03S-R23E
AMC 391906	MAC 461	2008-03581				SEC30-T03S-R23E
AMC 391907	MAC 462	2008-03582				SEC30-T03S-R23E
AMC 391908	MAC 463	2008-03583				SEC30-T03S-R23E
AMC 391909	MAC 464	2008-03584				SEC30-T03S-R23E
AMC 391910	MAC 465	2008-03585				SEC29-T03S-R23E
AMC 391911	MAC 466	2008-03586				SEC29-T03S-R23E
AMC 391912	MAC 467	2008-03587				SEC29-T03S-R23E
AMC 391913	MAC 468	2008-03588				SEC29-T03S-R23E
AMC 391914	MAC 469	2008-03589				SEC29-T03S-R23E
AMC 391915	MAC 470	2008-03590				SEC29-T03S-R23E
AMC 391916	MAC 471	2008-03591				SEC29-T03S-R23E
AMC 391917	MAC 472	2008-03592				SEC29-T03S-R23E
<b>No. Of Claims</b>	139					

PHOENIX, ARIZONA

2018 JUL 24 A 9: 24

**United States Department of the Interior**  
**Bureau of Land Management**  
 DIV OF LANDS, MINRLS & ENERGY  
 ONE N CENTRAL AVE  
 PHOENIX, AZ 85004 -4427  
 Phone: 602-417-9200

Receipt

No: 4218205

<b>Transaction #:</b> 4333363	
<b>Date of Transaction:</b> 07/24/2018	
<b>CUSTOMER:</b>	
FREEPORT MCMORAN INC 333 N CENTRAL AVE PHOENIX,AZ 85004-2121 US	

LINE #	QTY	DESCRIPTION	REMARKS	UNIT PRICE	TOTAL
1	1.00	LOCATABLE MINERALS / MINING CLAIMS- NOT NEW-UNADJUD,ONE AUTH NO. ONLY / MINING CLAIM MONEY RECEIVED CASES: AMC367340/\$21545.00	MAINT 2019/139	- n/a -	21545.00
<b>TOTAL:</b>					<b>\$21,545.00</b>

PAYMENT INFORMATION			
1	AMOUNT:	21545.00	POSTMARKED: N/A
	TYPE:	CHECK	RECEIVED: 07/24/2018
	CHECK NO:	0000901004	
	NAME:	FREEPORT MCMORAN INC 333 N CENTRAL AVE PHOENIX AZ 85004-2121 US	

REMARKS

This receipt was generated by the automated BLM Collections and Billing System and is a paper representation of a portion of the official electronic record contained therein.





## EXHIBIT A

County: Graham

State: AZ

<u>BLM Serial #</u>	<u>Claim Name</u>	<u>Original Recording</u>		<u>Amended Recording</u>		<u>Location</u>
		<u>Recording #</u>	<u>Page #</u>	<u>Recording #</u>	<u>Page #</u>	
AMC 367340	MAC 119	2005-05666				SEC18-T03S-R23E
AMC 367341	MAC 121	2005-05667				SEC18-T03S-R23E
AMC 367342	MAC 122	2005-05668				SEC18-T03S-R23E
AMC 367343	MAC 123	2005-05669				SEC18-T03S-R23E
AMC 367344	MAC 124	2005-05670				SEC18-T03S-R23E
AMC 367345	MAC 125	2005-05671				SEC19-T03S-R23E
AMC 367346	MAC 126	2005-05672				SEC19-T03S-R23E
AMC 367347	MAC 127	2005-05673				SEC19-T03S-R23E
AMC 367348	MAC 128	2005-05674				SEC19-T03S-R23E
AMC 367349	MAC 129	2005-05675				SEC19-T03S-R23E
AMC 367350	MAC 130	2005-05676				SEC19-T03S-R23E
AMC 367351	MAC 131	2005-05677				SEC19-T03S-R23E
AMC 367352	MAC 132	2005-05678				SEC19-T03S-R23E
AMC 367353	MAC 167	2005-05679				SEC17-T03S-R23E
AMC 367354	MAC 169	2005-05680				SEC17-T03S-R23E
AMC 367355	MAC 171	2005-05681				SEC20-T03S-R23E
AMC 367356	MAC 173	2005-05682				SEC20-T03S-R23E
AMC 367357	MAC 175	2005-05683				SEC20-T03S-R23E
AMC 367358	MAC 177	2005-05684				SEC20-T03S-R23E
AMC 385241	MAC 120	2007-06245				SEC18-T03S-R23E
AMC 385242	MAC 133	2007-06246				SEC19-T03S-R23E
AMC 385243	MAC 134	2007-06247				SEC19-T03S-R23E
AMC 385244	MAC 135	2007-06248				SEC19-T03S-R23E
AMC 385245	MAC 136	2007-06249				SEC19-T03S-R23E
AMC 385246	MAC 137	2007-06250				SEC19-T03S-R23E
AMC 385247	MAC 138	2007-06251				SEC19-T03S-R23E
AMC 385248	MAC 139	2007-06252				SEC19-T03S-R23E
AMC 385249	MAC 140	2007-06253				SEC19-T03S-R23E
AMC 385250	MAC 141	2007-06254				SEC19-T03S-R23E
AMC 385251	MAC 142	2007-06255				SEC19-T03S-R23E
AMC 385252	MAC 143	2007-06256				SEC30-T03S-R23E
AMC 385253	MAC 144	2007-06257				SEC30-T03S-R23E
AMC 385254	MAC 145	2007-06258				SEC30-T03S-R23E
AMC 385255	MAC 146	2007-06259				SEC30-T03S-R23E
AMC 385256	MAC 147	2007-06260				SEC30-T03S-R23E
AMC 385257	MAC 148	2007-06261				SEC30-T03S-R23E
AMC 385269	MAC 164	2007-06273				SEC17-T03S-R23E
AMC 385270	MAC 165	2007-06274				SEC17-T03S-R23E

Date: 2/13/2017

RECEIVED  
BLM STATE OFFICE  
PHOENIX, ARIZONA  
FEB 13 2017

## EXHIBIT A

County: Graham

State: AZ

<u>BLM Serial #</u>	<u>Claim Name</u>	<u>Original Recording</u>		<u>Amended Recording</u>		<u>Location</u>
		<u>Recording #</u>	<u>Page #</u>	<u>Recording #</u>	<u>Page #</u>	
AMC 385271	MAC 166	2007-06275				SEC17-T03S-R23E
AMC 385272	MAC 168	2007-06276				SEC17-T03S-R23E
AMC 385273	MAC 170	2007-06277				SEC17-T03S-R23E
AMC 385274	MAC 172	2007-06278				SEC20-T03S-R23E
AMC 385275	MAC 174	2007-06279				SEC20-T03S-R23E
AMC 385276	MAC 176	2007-06280				SEC20-T03S-R23E
AMC 385277	MAC 178	2007-06281				SEC20-T03S-R23E
AMC 385278	MAC 179	2007-06282				SEC20-T03S-R23E
AMC 385279	MAC 180	2007-06283				SEC20-T03S-R23E
AMC 385280	MAC 181	2007-06284				SEC20-T03S-R23E
AMC 385281	MAC 182	2007-06285				SEC20-T03S-R23E
AMC 385282	MAC 183	2007-06286				SEC20-T03S-R23E
AMC 385283	MAC 184	2007-06287				SEC20-T03S-R23E
AMC 385284	MAC 185	2007-06288				SEC20-T03S-R23E
AMC 385285	MAC 186	2007-06289				SEC20-T03S-R23E
AMC 385286	MAC 187	2007-06290				SEC20-T03S-R23E
AMC 385287	MAC 188	2007-06291				SEC20-T03S-R23E
AMC 385288	MAC 189	2007-06292				SEC29-T03S-R23E
AMC 385289	MAC 190	2007-06293				SEC29-T03S-R23E
AMC 385290	MAC 191	2007-06294				SEC29-T03S-R23E
AMC 385291	MAC 192	2007-06295				SEC29-T03S-R23E
AMC 385292	MAC 193	2007-06296		2008-01581		SEC29-T03S-R23E
AMC 385293	MAC 194	2007-06297				SEC29-T03S-R23E
AMC 385294	MAC 195	2007-06298				SEC29-T03S-R23E
AMC 385295	MAC 196	2007-06299				SEC29-T03S-R23E
AMC 385296	MAC 197	2007-06300				SEC29-T03S-R23E
AMC 385297	MAC 198	2007-06301				SEC29-T03S-R23E
AMC 385308	MAC 217	2007-06312				SEC16-T03S-R23E
AMC 385309	MAC 218	2007-06313				SEC16-T03S-R23E
AMC 385310	MAC 219	2007-06314				SEC16-T03S-R23E
AMC 385311	MAC 220	2007-06315				SEC16-T03S-R23E
AMC 385312	MAC 221	2007-06316				SEC16-T03S-R23E
AMC 385313	MAC 222	2007-06317				SEC16-T03S-R23E
AMC 385314	MAC 223	2007-06318				SEC16-T03S-R23E
AMC 385315	MAC 224	2007-06319				SEC16-T03S-R23E
AMC 385316	MAC 225	2007-06320				SEC21-T03S-R23E
AMC 385317	MAC 226	2007-06321				SEC21-T03S-R23E
AMC 385318	MAC 227	2007-06322				SEC21-T03S-R23E

Date: 2/13/2017

RECEIVED

# EXHIBIT A

County: Graham

State: AZ

<u>BLM Serial #</u>	<u>Claim Name</u>	<u>Original Recording</u>		<u>Amended Recording</u>		<u>Location</u>
		<u>Recording #</u>	<u>Page #</u>	<u>Recording #</u>	<u>Page #</u>	
AMC 385319	MAC 228	2007-06323				SEC21-T03S-R23E
AMC 385320	MAC 229	2007-06324				SEC21-T03S-R23E
AMC 385321	MAC 230	2007-06325				SEC21-T03S-R23E
AMC 385322	MAC 231	2007-06326				SEC21-T03S-R23E
AMC 385323	MAC 232	2007-06327				SEC21-T03S-R23E
AMC 385324	MAC 233	2007-06328				SEC21-T03S-R23E
AMC 385325	MAC 234	2007-06329				SEC21-T03S-R23E
AMC 385326	MAC 235	2007-06330				SEC21-T03S-R23E
AMC 385327	MAC 236	2007-06331				SEC21-T03S-R23E
AMC 385328	MAC 237	2007-06332				SEC21-T03S-R23E
AMC 385329	MAC 238	2007-06333				SEC21-T03S-R23E
AMC 385330	MAC 239	2007-06334				SEC21-T03S-R23E
AMC 385331	MAC 240	2007-06335				SEC21-T03S-R23E
AMC 385332	MAC 241	2007-06336				SEC21-T03S-R23E
AMC 385333	MAC 242	2007-06337				SEC21-T03S-R23E
AMC 385334	MAC 243	2007-06338				SEC28-T03S-R23E
AMC 385335	MAC 244	2007-06339				SEC28-T03S-R23E
AMC 385336	MAC 245	2007-06340				SEC28-T03S-R23E
AMC 385337	MAC 246	2007-06341				SEC28-T03S-R23E
AMC 385338	MAC 247	2007-06342				SEC28-T03S-R23E
AMC 385339	MAC 248	2007-06343				SEC28-T03S-R23E
AMC 385340	MAC 249	2007-06344				SEC28-T03S-R23E
AMC 385341	MAC 250	2007-06345				SEC28-T03S-R23E
AMC 385342	MAC 251	2007-06346				SEC28-T03S-R23E
AMC 385343	MAC 252	2007-06347				SEC28-T03S-R23E
AMC 385349	MAC 271	2007-06353				SEC16-T03S-R23E
AMC 385350	MAC 273	2007-06354				SEC16-T03S-R23E
AMC 385351	MAC 275	2007-06355				SEC16-T03S-R23E
AMC 385352	MAC 277	2007-06356				SEC16-T03S-R23E
AMC 385353	MAC 279	2007-06357				SEC21-T03S-R23E
AMC 385354	MAC 281	2007-06358				SEC21-T03S-R23E
AMC 385355	MAC 283	2007-06359				SEC21-T03S-R23E
AMC 385356	MAC 285	2007-06360				SEC21-T03S-R23E
AMC 385357	MAC 287	2007-06361				SEC21-T03S-R23E
AMC 385358	MAC 289	2007-06362				SEC21-T03S-R23E
AMC 385359	MAC 291	2007-06363				SEC21-T03S-R23E
AMC 385360	MAC 293	2007-06364				SEC21-T03S-R23E
AMC 385361	MAC 295	2007-06365				SEC21-T03S-R23E

Date: 2/13/2017

RECEIVED  
 STATE OF ARIZONA  
 COUNTY OF GRAHAM  
 DEPT. OF LAND AND WATER  
 2017 FEB 13 10:10 AM

## EXHIBIT A

County: Graham

State: AZ

<u>BLM Serial #</u>	<u>Claim Name</u>	<u>Original Recording</u>		<u>Amended Recording</u>		<u>Location</u>
		<u>Recording #</u>	<u>Page #</u>	<u>Recording #</u>	<u>Page #</u>	
AMC 385362	MAC 297	2007-06366				SEC28-T03S-R23E
AMC 385363	MAC 299	2007-06367				SEC28-T03S-R23E
AMC 385364	MAC 301	2007-06368				SEC28-T03S-R23E
AMC 385365	MAC 303	2007-06369				SEC28-T03S-R23E
AMC 385366	MAC 305	2007-06370				SEC28-T03S-R23E
AMC 385376	MAC 445	2007-06380				SEC30-T03S-R23E
AMC 385377	MAC 446	2007-06381				SEC30-T03S-R23E
AMC 385378	MAC 447	2007-06382				SEC30-T03S-R23E
AMC 385379	MAC 448	2007-06383				SEC30-T03S-R23E
AMC 391902	MAC 457	2008-03577				SEC30-T03S-R23E
AMC 391903	MAC 458	2008-03578				SEC30-T03S-R23E
AMC 391904	MAC 459	2008-03579				SEC30-T03S-R23E
AMC 391905	MAC 460	2008-03580				SEC30-T03S-R23E
AMC 391906	MAC 461	2008-03581				SEC30-T03S-R23E
AMC 391907	MAC 462	2008-03582				SEC30-T03S-R23E
AMC 391908	MAC 463	2008-03583				SEC30-T03S-R23E
AMC 391909	MAC 464	2008-03584				SEC30-T03S-R23E
AMC 391910	MAC 465	2008-03585				SEC29-T03S-R23E
AMC 391911	MAC 466	2008-03586				SEC29-T03S-R23E
AMC 391912	MAC 467	2008-03587				SEC29-T03S-R23E
AMC 391913	MAC 468	2008-03588				SEC29-T03S-R23E
AMC 391914	MAC 469	2008-03589				SEC29-T03S-R23E
AMC 391915	MAC 470	2008-03590				SEC29-T03S-R23E
AMC 391916	MAC 471	2008-03591				SEC29-T03S-R23E
AMC 391917	MAC 472	2008-03592				SEC29-T03S-R23E
<b>No. Of Claims</b>	139					

RECEIVED  
CLM AZ STATE OFFICE  
2017 MAY 10 A 11:53  
PHOENIX, ARIZONA

**United States Department of the Interior**  
**Bureau of Land Management**  
 DIV OF LANDS, MINRLS & ENERGY  
 ONE N CENTRAL AVE  
 PHOENIX, AZ 85004 -4427  
 Phone: 602-417-9200

Receipt

No: 3833581

<b>Transaction #:</b> 3941870	
<b>Date of Transaction:</b> 05/10/2017	
CUSTOMER:	
FREEPORT MCMORAN MINERAL PROPERTIES INC 333 N CENTRAL AVE PHOENIX, AZ 85004-2121 US	

LINE #	QTY	DESCRIPTION	REMARKS	UNIT PRICE	TOTAL
1	1.00	LOCATABLE MINERALS / MINING CLAIMS- NOT NEW-UNADJUD, ONE AUTH NO. ONLY / MINING CLAIM MONEY RECEIVED CASES: AMC367340/\$21545.00	2018 MAINT/139	- n/a -	21545.00
<b>TOTAL:</b>					<b>\$21,545.00</b>

PAYMENT INFORMATION					
1	AMOUNT:	21545.00	POSTMARKED:	N/A	
	TYPE:	CHECK	RECEIVED:	05/10/2017	
	CHECK NO:	0000876483			
	NAME:	FREEPORT MCMORAN MINERAL PROPERTIES INC 333 N CENTRAL AVE PHOENIX AZ 85004-2121 US			

REMARKS

This receipt was generated by the automated BLM Collections and Billing System and is a paper representation of a portion of the official electronic record contained therein.



## EXHIBIT A

County: Graham

State: AZ

<u>BLM Serial #</u>	<u>Claim Name</u>	<u>Original Recording</u>		<u>Amended Recording</u>		<u>Location</u>
		<u>Recording #</u>	<u>Page #</u>	<u>Recording #</u>	<u>Page #</u>	
AMC 367340	MAC 119	2005-05666				SEC18-T03S-R23E
AMC 367341	MAC 121	2005-05667				SEC18-T03S-R23E
AMC 367342	MAC 122	2005-05668				SEC18-T03S-R23E
AMC 367343	MAC 123	2005-05669				SEC18-T03S-R23E
AMC 367344	MAC 124	2005-05670				SEC18-T03S-R23E
AMC 367345	MAC 125	2005-05671				SEC19-T03S-R23E
AMC 367346	MAC 126	2005-05672				SEC19-T03S-R23E
AMC 367347	MAC 127	2005-05673				SEC19-T03S-R23E
AMC 367348	MAC 128	2005-05674				SEC19-T03S-R23E
AMC 367349	MAC 129	2005-05675				SEC19-T03S-R23E
AMC 367350	MAC 130	2005-05676				SEC19-T03S-R23E
AMC 367351	MAC 131	2005-05677				SEC19-T03S-R23E
AMC 367352	MAC 132	2005-05678				SEC19-T03S-R23E
AMC 367353	MAC 167	2005-05679				SEC17-T03S-R23E
AMC 367354	MAC 169	2005-05680				SEC17-T03S-R23E
AMC 367355	MAC 171	2005-05681				SEC20-T03S-R23E
AMC 367356	MAC 173	2005-05682				SEC20-T03S-R23E
AMC 367357	MAC 175	2005-05683				SEC20-T03S-R23E
AMC 367358	MAC 177	2005-05684				SEC20-T03S-R23E
AMC 385241	MAC 120	2007-06245				SEC18-T03S-R23E
AMC 385242	MAC 133	2007-06246				SEC19-T03S-R23E
AMC 385243	MAC 134	2007-06247				SEC19-T03S-R23E
AMC 385244	MAC 135	2007-06248				SEC19-T03S-R23E
AMC 385245	MAC 136	2007-06249				SEC19-T03S-R23E
AMC 385246	MAC 137	2007-06250				SEC19-T03S-R23E
AMC 385247	MAC 138	2007-06251				SEC19-T03S-R23E
AMC 385248	MAC 139	2007-06252				SEC19-T03S-R23E
AMC 385249	MAC 140	2007-06253				SEC19-T03S-R23E
AMC 385250	MAC 141	2007-06254				SEC19-T03S-R23E
AMC 385251	MAC 142	2007-06255				SEC19-T03S-R23E
AMC 385252	MAC 143	2007-06256				SEC30-T03S-R23E
AMC 385253	MAC 144	2007-06257				SEC30-T03S-R23E
AMC 385254	MAC 145	2007-06258				SEC30-T03S-R23E
AMC 385255	MAC 146	2007-06259				SEC30-T03S-R23E
AMC 385256	MAC 147	2007-06260				SEC30-T03S-R23E
AMC 385257	MAC 148	2007-06261				SEC30-T03S-R23E
AMC 385269	MAC 164	2007-06273				SEC17-T03S-R23E
AMC 385270	MAC 165	2007-06274				SEC17-T03S-R23E

Date: 6/10/2016

RECEIVED  
BLM AZ STATE OFFICE  
2016 AUG 10 A 10: 05  
PHOENIX, ARIZONA

## EXHIBIT A

County: Graham

State: AZ

<u>BLM Serial #</u>	<u>Claim Name</u>	<u>Original Recording</u>		<u>Amended Recording</u>		<u>Location</u>
		<u>Recording #</u>	<u>Page #</u>	<u>Recording #</u>	<u>Page #</u>	
AMC 385271	MAC 166	2007-06275				SEC17-T03S-R23E
AMC 385272	MAC 168	2007-06276				SEC17-T03S-R23E
AMC 385273	MAC 170	2007-06277				SEC17-T03S-R23E
AMC 385274	MAC 172	2007-06278				SEC20-T03S-R23E
AMC 385275	MAC 174	2007-06279				SEC20-T03S-R23E
AMC 385276	MAC 176	2007-06280				SEC20-T03S-R23E
AMC 385277	MAC 178	2007-06281				SEC20-T03S-R23E
AMC 385278	MAC 179	2007-06282				SEC20-T03S-R23E
AMC 385279	MAC 180	2007-06283				SEC20-T03S-R23E
AMC 385280	MAC 181	2007-06284				SEC20-T03S-R23E
AMC 385281	MAC 182	2007-06285				SEC20-T03S-R23E
AMC 385282	MAC 183	2007-06286				SEC20-T03S-R23E
AMC 385283	MAC 184	2007-06287				SEC20-T03S-R23E
AMC 385284	MAC 185	2007-06288				SEC20-T03S-R23E
AMC 385285	MAC 186	2007-06289				SEC20-T03S-R23E
AMC 385286	MAC 187	2007-06290				SEC20-T03S-R23E
AMC 385287	MAC 188	2007-06291				SEC20-T03S-R23E
AMC 385288	MAC 189	2007-06292				SEC29-T03S-R23E
AMC 385289	MAC 190	2007-06293				SEC29-T03S-R23E
AMC 385290	MAC 191	2007-06294				SEC29-T03S-R23E
AMC 385291	MAC 192	2007-06295				SEC29-T03S-R23E
AMC 385292	MAC 193	2007-06296		2008-01581		SEC29-T03S-R23E
AMC 385293	MAC 194	2007-06297				SEC29-T03S-R23E
AMC 385294	MAC 195	2007-06298				SEC29-T03S-R23E
AMC 385295	MAC 196	2007-06299				SEC29-T03S-R23E
AMC 385296	MAC 197	2007-06300				SEC29-T03S-R23E
AMC 385297	MAC 198	2007-06301				SEC29-T03S-R23E
AMC 385308	MAC 217	2007-06312				SEC16-T03S-R23E
AMC 385309	MAC 218	2007-06313				SEC16-T03S-R23E
AMC 385310	MAC 219	2007-06314				SEC16-T03S-R23E
AMC 385311	MAC 220	2007-06315				SEC16-T03S-R23E
AMC 385312	MAC 221	2007-06316				SEC16-T03S-R23E
AMC 385313	MAC 222	2007-06317				SEC16-T03S-R23E
AMC 385314	MAC 223	2007-06318				SEC16-T03S-R23E
AMC 385315	MAC 224	2007-06319				SEC16-T03S-R23E
AMC 385316	MAC 225	2007-06320				SEC21-T03S-R23E
AMC 385317	MAC 226	2007-06321				SEC21-T03S-R23E
AMC 385318	MAC 227	2007-06322				SEC21-T03S-R23E

Date: 6/10/2016

RECEIVED  
 BLM AZ STATE OFFICE  
 2016 AUG 10 A 10:05  
 PHOENIX, ARIZONA



# EXHIBIT A

County: Graham

State: AZ

<u>BLM Serial #</u>	<u>Claim Name</u>	<u>Original Recording</u>		<u>Amended Recording</u>		<u>Location</u>
		<u>Recording #</u>	<u>Page #</u>	<u>Recording #</u>	<u>Page #</u>	
AMC 385319	MAC 228	2007-06323				SEC21-T03S-R23E
AMC 385320	MAC 229	2007-06324				SEC21-T03S-R23E
AMC 385321	MAC 230	2007-06325				SEC21-T03S-R23E
AMC 385322	MAC 231	2007-06326				SEC21-T03S-R23E
AMC 385323	MAC 232	2007-06327				SEC21-T03S-R23E
AMC 385324	MAC 233	2007-06328				SEC21-T03S-R23E
AMC 385325	MAC 234	2007-06329				SEC21-T03S-R23E
AMC 385326	MAC 235	2007-06330				SEC21-T03S-R23E
AMC 385327	MAC 236	2007-06331				SEC21-T03S-R23E
AMC 385328	MAC 237	2007-06332				SEC21-T03S-R23E
AMC 385329	MAC 238	2007-06333				SEC21-T03S-R23E
AMC 385330	MAC 239	2007-06334				SEC21-T03S-R23E
AMC 385331	MAC 240	2007-06335				SEC21-T03S-R23E
AMC 385332	MAC 241	2007-06336				SEC21-T03S-R23E
AMC 385333	MAC 242	2007-06337				SEC21-T03S-R23E
AMC 385334	MAC 243	2007-06338				SEC28-T03S-R23E
AMC 385335	MAC 244	2007-06339				SEC28-T03S-R23E
AMC 385336	MAC 245	2007-06340				SEC28-T03S-R23E
AMC 385337	MAC 246	2007-06341				SEC28-T03S-R23E
AMC 385338	MAC 247	2007-06342				SEC28-T03S-R23E
AMC 385339	MAC 248	2007-06343				SEC28-T03S-R23E
AMC 385340	MAC 249	2007-06344				SEC28-T03S-R23E
AMC 385341	MAC 250	2007-06345				SEC28-T03S-R23E
AMC 385342	MAC 251	2007-06346				SEC28-T03S-R23E
AMC 385343	MAC 252	2007-06347				SEC28-T03S-R23E
AMC 385349	MAC 271	2007-06353				SEC16-T03S-R23E
AMC 385350	MAC 273	2007-06354				SEC16-T03S-R23E
AMC 385351	MAC 275	2007-06355				SEC16-T03S-R23E
AMC 385352	MAC 277	2007-06356				SEC16-T03S-R23E
AMC 385353	MAC 279	2007-06357				SEC21-T03S-R23E
AMC 385354	MAC 281	2007-06358				SEC21-T03S-R23E
AMC 385355	MAC 283	2007-06359				SEC21-T03S-R23E
AMC 385356	MAC 285	2007-06360				SEC21-T03S-R23E
AMC 385357	MAC 287	2007-06361				SEC21-T03S-R23E
AMC 385358	MAC 289	2007-06362				SEC21-T03S-R23E
AMC 385359	MAC 291	2007-06363				SEC21-T03S-R23E
AMC 385360	MAC 293	2007-06364				SEC21-T03S-R23E
AMC 385361	MAC 295	2007-06365				SEC21-T03S-R23E

Date: 6/10/2016

RECEIVED  
BLM AZ STATE OFFICE  
2016 AUG 10 A 10:05  
PHOENIX, ARIZONA

## EXHIBIT A

County: Graham

State: AZ

BLM Serial #	Claim Name	Original Recording		Amended Recording		Location
		Recording #	Page #	Recording #	Page #	
AMC 385362	MAC 297	2007-06366				SEC28-T03S-R23E
AMC 385363	MAC 299	2007-06367				SEC28-T03S-R23E
AMC 385364	MAC 301	2007-06368				SEC28-T03S-R23E
AMC 385365	MAC 303	2007-06369				SEC28-T03S-R23E
AMC 385366	MAC 305	2007-06370				SEC28-T03S-R23E
AMC 385376	MAC 445	2007-06380				SEC30-T03S-R23E
AMC 385377	MAC 446	2007-06381				SEC30-T03S-R23E
AMC 385378	MAC 447	2007-06382				SEC30-T03S-R23E
AMC 385379	MAC 448	2007-06383				SEC30-T03S-R23E
AMC 391902	MAC 457	2008-03577				SEC30-T03S-R23E
AMC 391903	MAC 458	2008-03578				SEC30-T03S-R23E
AMC 391904	MAC 459	2008-03579				SEC30-T03S-R23E
AMC 391905	MAC 460	2008-03580				SEC30-T03S-R23E
AMC 391906	MAC 461	2008-03581				SEC30-T03S-R23E
AMC 391907	MAC 462	2008-03582				SEC30-T03S-R23E
AMC 391908	MAC 463	2008-03583				SEC30-T03S-R23E
AMC 391909	MAC 464	2008-03584				SEC30-T03S-R23E
AMC 391910	MAC 465	2008-03585				SEC29-T03S-R23E
AMC 391911	MAC 466	2008-03586				SEC29-T03S-R23E
AMC 391912	MAC 467	2008-03587				SEC29-T03S-R23E
AMC 391913	MAC 468	2008-03588				SEC29-T03S-R23E
AMC 391914	MAC 469	2008-03589				SEC29-T03S-R23E
AMC 391915	MAC 470	2008-03590				SEC29-T03S-R23E
AMC 391916	MAC 471	2008-03591				SEC29-T03S-R23E
AMC 391917	MAC 472	2008-03592				SEC29-T03S-R23E
<b>No. Of Claims</b>	139					

RECEIVED  
FLM AZ STATE OFFICE  
2016 AUG 10 A 10: 05  
HOENIX, ARIZONA

Date: 6/10/2016

NO. OF CLAIMS 139  
 AMOUNT \$21545  
 RECEIPT NO. 3625114  
 INIT. SG

Page 4

\*\* BLM-ASO\*\*

**United States Department of the Interior**  
**Bureau of Land Management**  
 DIV OF LANDS, MINRLS & ENERGY  
 ONE N CENTRAL AVE  
 PHOENIX, AZ 85004 -4427  
 Phone: 602-417-9200

Receipt

No: 3625114

<b>Transaction #:</b> 3728862	
<b>Date of Transaction:</b> 08/10/2016	
CUSTOMER:	
FREEPORT MCMORAN INC 333 N CENTRAL AVE PHOENIX, AZ 85004-2121 US	

LINE #	QTY	DESCRIPTION	REMARKS	UNIT PRICE	TOTAL
1	1.00	LOCATABLE MINERALS / MINING CLAIMS- NOT NEW-UNADJUD, ONE AUTH NO. ONLY / MINING CLAIM MONEY RECEIVED CASES: AMC367340/\$21545.00	2017 MAINT (139)	- n/a -	21545.00
<b>TOTAL:</b>					<b>\$21,545.00</b>

PAYMENT INFORMATION			
1	AMOUNT:	21545.00	POSTMARKED: N/A
	TYPE:	CHECK	RECEIVED: 08/10/2016
	CHECK NO:	0000862796	
	NAME:	FREEPORT MCMORAN INC 333 N CENTRAL AVE PHOENIX AZ 85004-2121 US	

REMARKS

This receipt was generated by the automated BLM Collections and Billing System and is a paper representation of a portion of the official electronic record contained therein.

July 16, 2015

After recording, return to:  
Freeport-McMoRan Inc.  
Attn: C. Loder  
333 North Central Avenue  
Phoenix, AZ 85004

Bureau of Land Management  
Department of the Interior  
One N. Central Avenue  
Phoenix, AZ 85004

PHOENIX, ARIZONA

391894  
367287  
2015 JUL 28 A 11:08  
RECEIVED  
BLM AZ STATE OFFICE  
385188


2015

**NOTICE OF INTENT TO HOLD MINING CLAIMS AND PAYMENT OF BLM  
MAINTENANCE FEE**

Re: Payment of Annual Claim Maintenance Fee


Dear Sir or Madam:


This will serve as notice that Freeport-McMoRan Mineral Properties Inc., whose address for purpose of this filing is Land and Water Department, 333 North Central Ave., Phoenix, Arizona 85004, intends to hold the mining claims and/or mill sites described on Exhibit A attached hereto for the assessment year ending at 12 o'clock, noon, on September 1, 2016 by payment of the annual maintenance fee of \$155 per claim or site. Payment of such amount is made herewith for such assessment year for each of the claims and sites, the name, and BLM serial number with the book and page or index number of recording of the location notice in the official records of Graham County, Arizona, of which, is set forth on Exhibit A attached hereto and by this reference incorporated herein.


  
\_\_\_\_\_  
Carolyn Loder for  
Freeport-McMoRan Mineral Properties Inc.

State of Arizona     )  
                                  ) ss.  
County of Maricopa    )

The foregoing instrument was acknowledged before me on July 16<sup>th</sup>, 2015, by Carolyn Loder, on behalf of Freeport-McMoRan Mineral Properties Inc.  
(Seal)

 **STEPHANIE D. TURTON**  
Notary Public - State of Arizona  
MARICOPA COUNTY  
My Commission Expires Nov. 18, 2015

  
\_\_\_\_\_  
Notary Public  
My commission expires: 11-18-2015



#  
3352224

## EXHIBIT A

County: Graham

State: AZ

<u>BLM Serial #</u>	<u>Claim Name</u>	<u>Original Recording</u>		<u>Amended Recording</u>		<u>Location</u>
		<u>Recording #</u>	<u>Page #</u>	<u>Recording #</u>	<u>Page #</u>	
AMC 367340	MAC 119	2005-05666				SEC18-T03S-R23E
AMC 367341	MAC 121	2005-05667				SEC18-T03S-R23E
AMC 367342	MAC 122	2005-05668				SEC18-T03S-R23E
AMC 367343	MAC 123	2005-05669				SEC18-T03S-R23E
AMC 367344	MAC 124	2005-05670				SEC18-T03S-R23E
AMC 367345	MAC 125	2005-05671				SEC19-T03S-R23E
AMC 367346	MAC 126	2005-05672				SEC19-T03S-R23E
AMC 367347	MAC 127	2005-05673				SEC19-T03S-R23E
AMC 367348	MAC 128	2005-05674				SEC19-T03S-R23E
AMC 367349	MAC 129	2005-05675				SEC19-T03S-R23E
AMC 367350	MAC 130	2005-05676				SEC19-T03S-R23E
AMC 367351	MAC 131	2005-05677				SEC19-T03S-R23E
AMC 367352	MAC 132	2005-05678				SEC19-T03S-R23E
AMC 367353	MAC 167	2005-05679				SEC17-T03S-R23E
AMC 367354	MAC 169	2005-05680				SEC17-T03S-R23E
AMC 367355	MAC 171	2005-05681				SEC20-T03S-R23E
AMC 367356	MAC 173	2005-05682				SEC20-T03S-R23E
AMC 367357	MAC 175	2005-05683				SEC20-T03S-R23E
AMC 367358	MAC 177	2005-05684				SEC20-T03S-R23E
AMC 385241	MAC 120	2007-06245				SEC18-T03S-R23E
AMC 385242	MAC 133	2007-06246				SEC19-T03S-R23E
AMC 385243	MAC 134	2007-06247				SEC19-T03S-R23E
AMC 385244	MAC 135	2007-06248				SEC19-T03S-R23E
AMC 385245	MAC 136	2007-06249				SEC19-T03S-R23E
AMC 385246	MAC 137	2007-06250				SEC19-T03S-R23E
AMC 385247	MAC 138	2007-06251				SEC19-T03S-R23E
AMC 385248	MAC 139	2007-06252				SEC19-T03S-R23E
AMC 385249	MAC 140	2007-06253				SEC19-T03S-R23E
AMC 385250	MAC 141	2007-06254				SEC19-T03S-R23E
AMC 385251	MAC 142	2007-06255				SEC19-T03S-R23E
AMC 385252	MAC 143	2007-06256				SEC30-T03S-R23E
AMC 385253	MAC 144	2007-06257				SEC30-T03S-R23E
AMC 385254	MAC 145	2007-06258				SEC30-T03S-R23E
AMC 385255	MAC 146	2007-06259				SEC30-T03S-R23E
AMC 385256	MAC 147	2007-06260				SEC30-T03S-R23E
AMC 385257	MAC 148	2007-06261				SEC30-T03S-R23E
AMC 385269	MAC 164	2007-06273				SEC17-T03S-R23E
AMC 385270	MAC 165	2007-06274				SEC17-T03S-R23E

RECEIVED  
BLM AZ STATE OFFICE

## EXHIBIT A

County: Graham

State: AZ

<u>BLM Serial #</u>	<u>Claim Name</u>	<u>Original Recording</u>		<u>Amended Recording</u>		<u>Location</u>
		<u>Recording #</u>	<u>Page #</u>	<u>Recording #</u>	<u>Page #</u>	
AMC 385271	MAC 166	2007-06275				SEC17-T03S-R23E
AMC 385272	MAC 168	2007-06276				SEC17-T03S-R23E
AMC 385273	MAC 170	2007-06277				SEC17-T03S-R23E
AMC 385274	MAC 172	2007-06278				SEC20-T03S-R23E
AMC 385275	MAC 174	2007-06279				SEC20-T03S-R23E
AMC 385276	MAC 176	2007-06280				SEC20-T03S-R23E
AMC 385277	MAC 178	2007-06281				SEC20-T03S-R23E
AMC 385278	MAC 179	2007-06282				SEC20-T03S-R23E
AMC 385279	MAC 180	2007-06283				SEC20-T03S-R23E
AMC 385280	MAC 181	2007-06284				SEC20-T03S-R23E
AMC 385281	MAC 182	2007-06285				SEC20-T03S-R23E
AMC 385282	MAC 183	2007-06286				SEC20-T03S-R23E
AMC 385283	MAC 184	2007-06287				SEC20-T03S-R23E
AMC 385284	MAC 185	2007-06288				SEC20-T03S-R23E
AMC 385285	MAC 186	2007-06289				SEC20-T03S-R23E
AMC 385286	MAC 187	2007-06290				SEC20-T03S-R23E
AMC 385287	MAC 188	2007-06291				SEC20-T03S-R23E
AMC 385288	MAC 189	2007-06292				SEC29-T03S-R23E
AMC 385289	MAC 190	2007-06293				SEC29-T03S-R23E
AMC 385290	MAC 191	2007-06294				SEC29-T03S-R23E
AMC 385291	MAC 192	2007-06295				SEC29-T03S-R23E
AMC 385292	MAC 193	2007-06296		2008-01581		SEC29-T03S-R23E
AMC 385293	MAC 194	2007-06297				SEC29-T03S-R23E
AMC 385294	MAC 195	2007-06298				SEC29-T03S-R23E
AMC 385295	MAC 196	2007-06299				SEC29-T03S-R23E
AMC 385296	MAC 197	2007-06300				SEC29-T03S-R23E
AMC 385297	MAC 198	2007-06301				SEC29-T03S-R23E
AMC 385308	MAC 217	2007-06312				SEC16-T03S-R23E
AMC 385309	MAC 218	2007-06313				SEC16-T03S-R23E
AMC 385310	MAC 219	2007-06314				SEC16-T03S-R23E
AMC 385311	MAC 220	2007-06315				SEC16-T03S-R23E
AMC 385312	MAC 221	2007-06316				SEC16-T03S-R23E
AMC 385313	MAC 222	2007-06317				SEC16-T03S-R23E
AMC 385314	MAC 223	2007-06318				SEC16-T03S-R23E
AMC 385315	MAC 224	2007-06319				SEC16-T03S-R23E
AMC 385316	MAC 225	2007-06320				SEC21-T03S-R23E
AMC 385317	MAC 226	2007-06321				SEC21-T03S-R23E
AMC 385318	MAC 227	2007-06322				SEC21-T03S-R23E

Date: 3/17/2015

Page 2

RECEIVED  
 LLM AZ STATE OFFICE

## EXHIBIT A

County: Graham

State: AZ

<u>BLM Serial #</u>	<u>Claim Name</u>	<u>Original Recording</u>		<u>Amended Recording</u>		<u>Location</u>
		<u>Recording #</u>	<u>Page #</u>	<u>Recording #</u>	<u>Page #</u>	
AMC 385319	MAC 228	2007-06323				SEC21-T03S-R23E
AMC 385320	MAC 229	2007-06324				SEC21-T03S-R23E
AMC 385321	MAC 230	2007-06325				SEC21-T03S-R23E
AMC 385322	MAC 231	2007-06326				SEC21-T03S-R23E
AMC 385323	MAC 232	2007-06327				SEC21-T03S-R23E
AMC 385324	MAC 233	2007-06328				SEC21-T03S-R23E
AMC 385325	MAC 234	2007-06329				SEC21-T03S-R23E
AMC 385326	MAC 235	2007-06330				SEC21-T03S-R23E
AMC 385327	MAC 236	2007-06331				SEC21-T03S-R23E
AMC 385328	MAC 237	2007-06332				SEC21-T03S-R23E
AMC 385329	MAC 238	2007-06333				SEC21-T03S-R23E
AMC 385330	MAC 239	2007-06334				SEC21-T03S-R23E
AMC 385331	MAC 240	2007-06335				SEC21-T03S-R23E
AMC 385332	MAC 241	2007-06336				SEC21-T03S-R23E
AMC 385333	MAC 242	2007-06337				SEC21-T03S-R23E
AMC 385334	MAC 243	2007-06338				SEC28-T03S-R23E
AMC 385335	MAC 244	2007-06339				SEC28-T03S-R23E
AMC 385336	MAC 245	2007-06340				SEC28-T03S-R23E
AMC 385337	MAC 246	2007-06341				SEC28-T03S-R23E
AMC 385338	MAC 247	2007-06342				SEC28-T03S-R23E
AMC 385339	MAC 248	2007-06343				SEC28-T03S-R23E
AMC 385340	MAC 249	2007-06344				SEC28-T03S-R23E
AMC 385341	MAC 250	2007-06345				SEC28-T03S-R23E
AMC 385342	MAC 251	2007-06346				SEC28-T03S-R23E
AMC 385343	MAC 252	2007-06347				SEC28-T03S-R23E
AMC 385349	MAC 271	2007-06353				SEC16-T03S-R23E
AMC 385350	MAC 273	2007-06354				SEC16-T03S-R23E
AMC 385351	MAC 275	2007-06355				SEC16-T03S-R23E
AMC 385352	MAC 277	2007-06356				SEC16-T03S-R23E
AMC 385353	MAC 279	2007-06357				SEC21-T03S-R23E
AMC 385354	MAC 281	2007-06358				SEC21-T03S-R23E
AMC 385355	MAC 283	2007-06359				SEC21-T03S-R23E
AMC 385356	MAC 285	2007-06360				SEC21-T03S-R23E
AMC 385357	MAC 287	2007-06361				SEC21-T03S-R23E
AMC 385358	MAC 289	2007-06362				SEC21-T03S-R23E
AMC 385359	MAC 291	2007-06363				SEC21-T03S-R23E
AMC 385360	MAC 293	2007-06364				SEC21-T03S-R23E
AMC 385361	MAC 295	2007-06365				SEC21-T03S-R23E

Date: 3/17/2015

Page 3

RECEIVED  
 GILM AZ STATE OFFICE  
 JUN 15 2015 9:08 AM

## EXHIBIT A

County: Graham

State: AZ

<u>BLM Serial #</u>	<u>Claim Name</u>	<u>Original Recording</u>		<u>Amended Recording</u>		<u>Location</u>
		<u>Recording #</u>	<u>Page #</u>	<u>Recording #</u>	<u>Page #</u>	
AMC 385362	MAC 297	2007-06366				SEC28-T03S-R23E
AMC 385363	MAC 299	2007-06367				SEC28-T03S-R23E
AMC 385364	MAC 301	2007-06368				SEC28-T03S-R23E
AMC 385365	MAC 303	2007-06369				SEC28-T03S-R23E
AMC 385366	MAC 305	2007-06370				SEC28-T03S-R23E
AMC 385376	MAC 445	2007-06380				SEC30-T03S-R23E
AMC 385377	MAC 446	2007-06381				SEC30-T03S-R23E
AMC 385378	MAC 447	2007-06382				SEC30-T03S-R23E
AMC 385379	MAC 448	2007-06383				SEC30-T03S-R23E
AMC 391902	MAC 457	2008-03577				SEC30-T03S-R23E
AMC 391903	MAC 458	2008-03578				SEC30-T03S-R23E
AMC 391904	MAC 459	2008-03579				SEC30-T03S-R23E
AMC 391905	MAC 460	2008-03580				SEC30-T03S-R23E
AMC 391906	MAC 461	2008-03581				SEC30-T03S-R23E
AMC 391907	MAC 462	2008-03582				SEC30-T03S-R23E
AMC 391908	MAC 463	2008-03583				SEC30-T03S-R23E
AMC 391909	MAC 464	2008-03584				SEC30-T03S-R23E
AMC 391910	MAC 465	2008-03585				SEC29-T03S-R23E
AMC 391911	MAC 466	2008-03586				SEC29-T03S-R23E
AMC 391912	MAC 467	2008-03587				SEC29-T03S-R23E
AMC 391913	MAC 468	2008-03588				SEC29-T03S-R23E
AMC 391914	MAC 469	2008-03589				SEC29-T03S-R23E
AMC 391915	MAC 470	2008-03590				SEC29-T03S-R23E
AMC 391916	MAC 471	2008-03591				SEC29-T03S-R23E
AMC 391917	MAC 472	2008-03592				SEC29-T03S-R23E
<b>No. Of Claims</b>	139					

RECEIVED  
M AZ STATE OFFICE

RECEIVED  
M AZ STATE OFFICE  
2015 JUL 28 A 11: 08  
PHOENIX, ARIZONA



**United States Department of the Interior**  
**Bureau of Land Management**  
 LANDS/RECREATION & PLANNING  
 ONE N CENTRAL AVE  
 PHOENIX, AZ 85004 -2203  
 Phone: 602-417-9200

Receipt

No: 3352224

<b>Transaction #:</b> 3450116	
<b>Date of Transaction:</b> 07/28/2015	
CUSTOMER:	
FREEPORT MCMORAN MINERAL PROPERTIES INC 333 N CENTRAL AVE PHOENIX,AZ 85004-2121 US	

LINE #	QTY	DESCRIPTION	REMARKS	UNIT PRICE	TOTAL
1	1.00	LOCATABLE MINERALS / MINING CLAIMS-NOT NEW-UNADJUD,ONE AUTH NO. ONLY / MINING CLAIM MONEY RECEIVED <b>CASES: AMC367340/\$21545.00</b>	MAINT 2016/139	- n/a -	21545.00
<b>TOTAL:</b>					<b>\$21,545.00</b>

PAYMENT INFORMATION					
1	AMOUNT:	21545.00	POSTMARKED:	N/A	
	TYPE:	CHECK	RECEIVED:	07/28/2015	
	CHECK NO:	0000842809			
	NAME:	FREEPORT MCMORAN MINERAL PROPERTIES INC 333 N CENTRAL AVE PHOENIX AZ 85004-2121 US			

REMARKS

This receipt was generated by the automated BLM Collections and Billing System and is a paper representation of a portion of the official electronic record contained therein.

**ENTERED**  
 JUL 29 2015  
 BY: *[Signature]*



# EXHIBIT A

County: Graham

State: AZ

<u>BLM Serial #</u>	<u>Claim Name</u>	<u>Original Recording</u>		<u>Amended Recording</u>		<u>Location</u>
		<u>Recording #</u>	<u>Page #</u>	<u>Recording #</u>	<u>Page #</u>	
AMC 367340	MAC 119	2005-05666				SEC18-T03S-R23E
AMC 367341	MAC 121	2005-05667				SEC18-T03S-R23E
AMC 367342	MAC 122	2005-05668				SEC18-T03S-R23E
AMC 367343	MAC 123	2005-05669				SEC18-T03S-R23E
AMC 367344	MAC 124	2005-05670				SEC18-T03S-R23E
AMC 367345	MAC 125	2005-05671				SEC19-T03S-R23E
AMC 367346	MAC 126	2005-05672				SEC19-T03S-R23E
AMC 367347	MAC 127	2005-05673				SEC19-T03S-R23E
AMC 367348	MAC 128	2005-05674				SEC19-T03S-R23E
AMC 367349	MAC 129	2005-05675				SEC19-T03S-R23E
AMC 367350	MAC 130	2005-05676				SEC19-T03S-R23E
AMC 367351	MAC 131	2005-05677				SEC19-T03S-R23E
AMC 367352	MAC 132	2005-05678				SEC19-T03S-R23E
AMC 367353	MAC 167	2005-05679				SEC17-T03S-R23E
AMC 367354	MAC 169	2005-05680				SEC17-T03S-R23E
AMC 367355	MAC 171	2005-05681				SEC20-T03S-R23E
AMC 367356	MAC 173	2005-05682				SEC20-T03S-R23E
AMC 367357	MAC 175	2005-05683				SEC20-T03S-R23E
AMC 367358	MAC 177	2005-05684				SEC20-T03S-R23E
AMC 385241	MAC 120	2007-06245				SEC20-T03S-R23E
AMC 385242	MAC 133	2007-06246				SEC18-T03S-R23E
AMC 385243	MAC 134	2007-06247				SEC19-T03S-R23E
AMC 385244	MAC 135	2007-06248				SEC19-T03S-R23E
AMC 385245	MAC 136	2007-06249				SEC19-T03S-R23E
AMC 385246	MAC 137	2007-06250				SEC19-T03S-R23E
AMC 385247	MAC 138	2007-06251				SEC19-T03S-R23E
AMC 385248	MAC 139	2007-06252				SEC19-T03S-R23E
AMC 385249	MAC 140	2007-06253				SEC19-T03S-R23E
AMC 385250	MAC 141	2007-06254				SEC19-T03S-R23E
AMC 385251	MAC 142	2007-06255				SEC19-T03S-R23E
AMC 385252	MAC 143	2007-06256				SEC19-T03S-R23E
AMC 385253	MAC 144	2007-06257				SEC30-T03S-R23E
AMC 385254	MAC 145	2007-06258				SEC30-T03S-R23E
AMC 385255	MAC 146	2007-06259				SEC30-T03S-R23E
AMC 385256	MAC 147	2007-06260				SEC30-T03S-R23E
AMC 385257	MAC 148	2007-06261				SEC30-T03S-R23E
AMC 385269	MAC 164	2007-06273				SEC30-T03S-R23E
AMC 385270	MAC 165	2007-06274				SEC17-T03S-R23E

Date: 1/21/2014

2014 AUG - 5 P 1:35

Page 1

RECEIVED  
AZ STATE OFFICE

PHOENIX, ARIZONA

35/50

# EXHIBIT A

County: Graham

State: AZ

<u>BLM Serial #</u>	<u>Claim Name</u>
AMC 385271	MAC 166
AMC 385272	MAC 168
AMC 385273	MAC 170
AMC 385274	MAC 172
AMC 385275	MAC 174
AMC 385276	MAC 176
AMC 385277	MAC 178
AMC 385278	MAC 179
AMC 385279	MAC 180
AMC 385280	MAC 181
AMC 385281	MAC 182
AMC 385282	MAC 183
AMC 385283	MAC 184
AMC 385284	MAC 185
AMC 385285	MAC 186
AMC 385286	MAC 187
AMC 385287	MAC 188
AMC 385288	MAC 189
AMC 385289	MAC 190
AMC 385290	MAC 191
AMC 385291	MAC 192
AMC 385292	MAC 193
AMC 385293	MAC 194
AMC 385294	MAC 195
AMC 385295	MAC 196
AMC 385296	MAC 197
AMC 385297	MAC 198
AMC 385308	MAC 217
AMC 385309	MAC 218
AMC 385310	MAC 219
AMC 385311	MAC 220
AMC 385312	MAC 221
AMC 385313	MAC 222
AMC 385314	MAC 223
AMC 385315	MAC 224
AMC 385316	MAC 225
AMC 385317	MAC 226
AMC 385318	MAC 227

<u>Original Recording</u>		<u>Amended Recording</u>		<u>Location</u>
<u>Recording #</u>	<u>Page #</u>	<u>Recording #</u>	<u>Page #</u>	
2007-06275				SEC17-T03S-R23E
2007-06276				SEC17-T03S-R23E
2007-06277				SEC17-T03S-R23E
2007-06278				SEC20-T03S-R23E
2007-06279				SEC20-T03S-R23E
2007-06280				SEC20-T03S-R23E
2007-06281				SEC20-T03S-R23E
2007-06282				SEC20-T03S-R23E
2007-06283				SEC20-T03S-R23E
2007-06284				SEC20-T03S-R23E
2007-06285				SEC20-T03S-R23E
2007-06286				SEC20-T03S-R23E
2007-06287				SEC20-T03S-R23E
2007-06288				SEC20-T03S-R23E
2007-06289				SEC20-T03S-R23E
2007-06290				SEC20-T03S-R23E
2007-06291				SEC20-T03S-R23E
2007-06292				SEC29-T03S-R23E
2007-06293				SEC29-T03S-R23E
2007-06294				SEC29-T03S-R23E
2007-06295				SEC29-T03S-R23E
2007-06296		2008-01581		SEC29-T03S-R23E
2007-06297				SEC29-T03S-R23E
2007-06298				SEC29-T03S-R23E
2007-06299				SEC29-T03S-R23E
2007-06300				SEC29-T03S-R23E
2007-06301				SEC29-T03S-R23E
2007-06312				SEC16-T03S-R23E
2007-06313				SEC16-T03S-R23E
2007-06314				SEC16-T03S-R23E
2007-06315				SEC16-T03S-R23E
2007-06316				SEC16-T03S-R23E
2007-06317				SEC16-T03S-R23E
2007-06318				SEC16-T03S-R23E
2007-06319				SEC16-T03S-R23E
2007-06320				SEC21-T03S-R23E
2007-06321				SEC21-T03S-R23E
2007-06322				SEC21-T03S-R23E

RECEIVED  
 AZ STATE OFFICE  
 2014 AUG - 5 P 1:35  
 PHOENIX, ARIZONA

Date: 1/21/2014

38/50

**EXHIBIT A**

County: Graham

State: AZ

Original Recording

Amended Recording

<u>BLM Serial #</u>	<u>Claim Name</u>	<u>Recording #</u>	<u>Page #</u>	<u>Recording #</u>	<u>Page #</u>	<u>Location</u>
AMC 385319	MAC 228	2007-06323				SEC21-T03S-R23E
AMC 385320	MAC 229	2007-06324				SEC21-T03S-R23E
AMC 385321	MAC 230	2007-06325				SEC21-T03S-R23E
AMC 385322	MAC 231	2007-06326				SEC21-T03S-R23E
AMC 385323	MAC 232	2007-06327				SEC21-T03S-R23E
AMC 385324	MAC 233	2007-06328				SEC21-T03S-R23E
AMC 385325	MAC 234	2007-06329				SEC21-T03S-R23E
AMC 385326	MAC 235	2007-06330				SEC21-T03S-R23E
AMC 385327	MAC 236	2007-06331				SEC21-T03S-R23E
AMC 385328	MAC 237	2007-06332				SEC21-T03S-R23E
AMC 385329	MAC 238	2007-06333				SEC21-T03S-R23E
AMC 385330	MAC 239	2007-06334				SEC21-T03S-R23E
AMC 385331	MAC 240	2007-06335				SEC21-T03S-R23E
AMC 385332	MAC 241	2007-06336				SEC21-T03S-R23E
AMC 385333	MAC 242	2007-06337				SEC21-T03S-R23E
AMC 385334	MAC 243	2007-06338				SEC28-T03S-R23E
AMC 385335	MAC 244	2007-06339				SEC28-T03S-R23E
AMC 385336	MAC 245	2007-06340				SEC28-T03S-R23E
AMC 385337	MAC 246	2007-06341				SEC28-T03S-R23E
AMC 385338	MAC 247	2007-06342				SEC28-T03S-R23E
AMC 385339	MAC 248	2007-06343				SEC28-T03S-R23E
AMC 385340	MAC 249	2007-06344				SEC28-T03S-R23E
AMC 385341	MAC 250	2007-06345				SEC28-T03S-R23E
AMC 385342	MAC 251	2007-06346				SEC28-T03S-R23E
AMC 385343	MAC 252	2007-06347				SEC28-T03S-R23E
AMC 385349	MAC 271	2007-06353				SEC16-T03S-R23E
AMC 385350	MAC 273	2007-06354				SEC16-T03S-R23E
AMC 385351	MAC 275	2007-06355				SEC16-T03S-R23E
AMC 385352	MAC 277	2007-06356				SEC16-T03S-R23E
AMC 385353	MAC 279	2007-06357				SEC21-T03S-R23E
AMC 385354	MAC 281	2007-06358				SEC21-T03S-R23E
AMC 385355	MAC 283	2007-06359				SEC21-T03S-R23E
AMC 385356	MAC 285	2007-06360				SEC21-T03S-R23E
AMC 385357	MAC 287	2007-06361				SEC21-T03S-R23E
AMC 385358	MAC 289	2007-06362				SEC21-T03S-R23E
AMC 385359	MAC 291	2007-06363				SEC21-T03S-R23E
AMC 385360	MAC 293	2007-06364				SEC21-T03S-R23E
AMC 385361	MAC 295	2007-06365				SEC21-T03S-R23E

Date: 1/21/2014

RECEIVED  
M AZ STATE OFFICE

Page 3

PHOENIX, ARIZONA  
2014 AUG -5 P 1:35

38/4

## EXHIBIT A

County: Graham

State: AZ

BLM Serial #	Claim Name	Original Recording		Amended Recording		Location
		Recording #	Page #	Recording #	Page #	
AMC 385362	MAC 297	2007-06366				SEC28-T03S-R23E
AMC 385363	MAC 299	2007-06367				SEC28-T03S-R23E
AMC 385364	MAC 301	2007-06368				SEC28-T03S-R23E
AMC 385365	MAC 303	2007-06369				SEC28-T03S-R23E
AMC 385366	MAC 305	2007-06370				SEC28-T03S-R23E
AMC 385376	MAC 445	2007-06380				SEC30-T03S-R23E
AMC 385377	MAC 446	2007-06381				SEC30-T03S-R23E
AMC 385378	MAC 447	2007-06382				SEC30-T03S-R23E
AMC 385379	MAC 448	2007-06383				SEC30-T03S-R23E
AMC 391902	MAC 457	2008-03577				SEC30-T03S-R23E
AMC 391903	MAC 458	2008-03578				SEC30-T03S-R23E
AMC 391904	MAC 459	2008-03579				SEC30-T03S-R23E
AMC 391905	MAC 460	2008-03580				SEC30-T03S-R23E
AMC 391906	MAC 461	2008-03581				SEC30-T03S-R23E
AMC 391907	MAC 462	2008-03582				SEC30-T03S-R23E
AMC 391908	MAC 463	2008-03583				SEC30-T03S-R23E
AMC 391909	MAC 464	2008-03584				SEC30-T03S-R23E
AMC 391910	MAC 465	2008-03585				SEC29-T03S-R23E
AMC 391911	MAC 466	2008-03586				SEC29-T03S-R23E
AMC 391912	MAC 467	2008-03587				SEC29-T03S-R23E
AMC 391913	MAC 468	2008-03588				SEC29-T03S-R23E
AMC 391914	MAC 469	2008-03589				SEC29-T03S-R23E
AMC 391915	MAC 470	2008-03590				SEC29-T03S-R23E
AMC 391916	MAC 471	2008-03591				SEC29-T03S-R23E
AMC 391917	MAC 472	2008-03592				SEC29-T03S-R23E

No. Of Claims

139

*bc*

PHOENIX, ARIZONA

2014 AUG - 5 P 1: 35

Date: 1/21/2014

Page 4

RECEIVED  
M AZ STATE OFFICE

*25/2*

**United States Department of the Interior**  
**Bureau of Land Management**  
 LANDS/RECREATION & PLANNING  
 ONE N CENTRAL AVE  
 PHOENIX, AZ 85004 -2203  
 Phone: 602-417-9200

ENTERED  
 AUG - 6 2014  
 BY: RAM

Receipt

No: 3093837

<b>Transaction #:</b> 3185293	
<b>Date of Transaction:</b> 08/05/2014	
CUSTOMER:	
FREEPORT-MCMORAN MINERAL PROPERTIES INC 333 N CENTRAL AVE PHOENIX, AZ 85004-2121 US	

LINE #	QTY	DESCRIPTION	REMARKS	UNIT PRICE	TOTAL
1	1.00	LOCATABLE MINERALS / MINING CLAIMS- NOT NEW-UNADJUD, ONE AUTH NO. ONLY / MINING CLAIM MONEY RECEIVED CASES: AMC367340/\$21545.00	MAINT (139) 2015	- n/a -	21545.00
<b>TOTAL:</b>					<b>\$21,545.00</b>

PAYMENT INFORMATION			
1	AMOUNT:	21545.00	POSTMARKED: N/A
	TYPE:	CHECK	RECEIVED: 08/05/2014
	CHECK NO:	0000821964	
	NAME:	FREEPORT-MCMORAN MINERAL PROPERTIES INC 333 N CENTRAL AVE PHOENIX AZ 85004-2121 US	

REMARKS

This receipt was generated by the automated BLM Collections and Billing System and is a paper representation of a portion of the official electronic record contained therein.

AMC 367287  
AMC 385188  
AMC 391894  
AMC 401706

August 1, 2013

After recording, return to:  
Freeport-McMoRan Corporation  
Attn: D. Dempsey  
333 North Central Avenue  
Phoenix, AZ 85004

Bureau of Land Management  
Department of the Interior  
One N. Central Avenue  
Phoenix, AZ 85004

RECEIVED  
BLM AZ STATE OFFICE  
2013 AUG - 2 P 2:51  
PHOENIX, ARIZONA

**NOTICE OF INTENT TO HOLD MINING CLAIMS AND PAYMENT OF BLM MAINTENANCE FEE**

Re: Payment of Annual Claim Maintenance Fee


Dear Sir or Madam:

This will serve as notice that Freeport-McMoRan Exploration Corporation, whose address for purpose of this filing is Land and Water Department, 333 North Central Ave., Phoenix, Arizona 85004, intends to hold the mining claims and/or mill sites described on Exhibit A attached hereto for the assessment year ending at 12 o'clock, noon, on September 1, 2014 by payment of the annual maintenance fee of \$140 per claim or site. Payment of such amount is made herewith for such assessment year for each of the claims and sites, the name, and BLM serial number with the book and page or index number of recording of the location notice in the official records of Graham County, Arizona, of which, is set forth on Exhibit A attached hereto and by this reference incorporated herein.

*Daniel J. Dempsey*  
Daniel J. Dempsey for  
Freeport-McMoRan Exploration Corporation

State of Arizona )  
) ss.  
County of Maricopa )

The foregoing instrument was acknowledged before me on August 1st, 2013, by Daniel J. Dempsey, on behalf of Freeport-McMoRan Exploration Corporation.  
(Seal)



*Stephanie D. Turton*  
Notary Public  
My commission expires: 11-18-2015

AUG 08 2013

ENTERED INTO COMPUTER

# 2846126



## EXHIBIT A

County: Graham

State: AZ

BLM Serial #	Claim Name	Original Recording		Amended Recording		Location
		Recording #	Page #	Recording #	Page #	
AMC 367340	MAC 119	2005-05666				SEC18-T03S-R23E
AMC 367341	MAC 121	2005-05667				SEC18-T03S-R23E
AMC 367342	MAC 122	2005-05668				SEC18-T03S-R23E
AMC 367343	MAC 123	2005-05669				SEC18-T03S-R23E
AMC 367344	MAC 124	2005-05670				SEC18-T03S-R23E
AMC 367345	MAC 125	2005-05671				SEC19-T03S-R23E
AMC 367346	MAC 126	2005-05672				SEC19-T03S-R23E
AMC 367347	MAC 127	2005-05673				SEC19-T03S-R23E
AMC 367348	MAC 128	2005-05674				SEC19-T03S-R23E
AMC 367349	MAC 129	2005-05675				SEC19-T03S-R23E
AMC 367350	MAC 130	2005-05676				SEC19-T03S-R23E
AMC 367351	MAC 131	2005-05677				SEC19-T03S-R23E
AMC 367352	MAC 132	2005-05678				SEC19-T03S-R23E
AMC 367353	MAC 167	2005-05679				SEC17-T03S-R23E
AMC 367354	MAC 169	2005-05680				SEC17-T03S-R23E
AMC 367355	MAC 171	2005-05681				SEC20-T03S-R23E
AMC 367356	MAC 173	2005-05682				SEC20-T03S-R23E
AMC 367357	MAC 175	2005-05683				SEC20-T03S-R23E
AMC 367358	MAC 177	2005-05684				SEC20-T03S-R23E
AMC 385241	MAC 120	2007-06245				SEC18-T03S-R23E
AMC 385242	MAC 133	2007-06246				SEC19-T03S-R23E
AMC 385243	MAC 134	2007-06247				SEC19-T03S-R23E
AMC 385244	MAC 135	2007-06248				SEC19-T03S-R23E
AMC 385245	MAC 136	2007-06249				SEC19-T03S-R23E
AMC 385246	MAC 137	2007-06250				SEC19-T03S-R23E
AMC 385247	MAC 138	2007-06251				SEC19-T03S-R23E
AMC 385248	MAC 139	2007-06252				SEC19-T03S-R23E
AMC 385249	MAC 140	2007-06253				SEC19-T03S-R23E
AMC 385250	MAC 141	2007-06254				SEC19-T03S-R23E
AMC 385251	MAC 142	2007-06255				SEC19-T03S-R23E
AMC 385252	MAC 143	2007-06256				SEC30-T03S-R23E
AMC 385253	MAC 144	2007-06257				SEC30-T03S-R23E
AMC 385254	MAC 145	2007-06258				SEC30-T03S-R23E
AMC 385255	MAC 146	2007-06259				SEC30-T03S-R23E
AMC 385256	MAC 147	2007-06260				SEC30-T03S-R23E
AMC 385257	MAC 148	2007-06261				SEC30-T03S-R23E
AMC 385269	MAC 164	2007-06273				SEC17-T03S-R23E
AMC 385270	MAC 165	2007-06274				SEC17-T03S-R23E

Date: 3/21/2013

RECEIVED  
BLM AZ STATE OFFICE

## EXHIBIT A

County: Graham

State: AZ

BLM Serial #	Claim Name	Original Recording		Amended Recording		Location
		Recording #	Page #	Recording #	Page #	
AMC 385271	MAC 166	2007-06275				SEC17-T03S-R23E
AMC 385272	MAC 168	2007-06276				SEC17-T03S-R23E
AMC 385273	MAC 170	2007-06277				SEC17-T03S-R23E
AMC 385274	MAC 172	2007-06278				SEC20-T03S-R23E
AMC 385275	MAC 174	2007-06279				SEC20-T03S-R23E
AMC 385276	MAC 176	2007-06280				SEC20-T03S-R23E
AMC 385277	MAC 178	2007-06281				SEC20-T03S-R23E
AMC 385278	MAC 179	2007-06282				SEC20-T03S-R23E
AMC 385279	MAC 180	2007-06283				SEC20-T03S-R23E
AMC 385280	MAC 181	2007-06284				SEC20-T03S-R23E
AMC 385281	MAC 182	2007-06285				SEC20-T03S-R23E
AMC 385282	MAC 183	2007-06286				SEC20-T03S-R23E
AMC 385283	MAC 184	2007-06287				SEC20-T03S-R23E
AMC 385284	MAC 185	2007-06288				SEC20-T03S-R23E
AMC 385285	MAC 186	2007-06289				SEC20-T03S-R23E
AMC 385286	MAC 187	2007-06290				SEC20-T03S-R23E
AMC 385287	MAC 188	2007-06291				SEC20-T03S-R23E
AMC 385288	MAC 189	2007-06292				SEC29-T03S-R23E
AMC 385289	MAC 190	2007-06293				SEC29-T03S-R23E
AMC 385290	MAC 191	2007-06294				SEC29-T03S-R23E
AMC 385291	MAC 192	2007-06295				SEC29-T03S-R23E
AMC 385292	MAC 193	2007-06296		2008-01581		SEC29-T03S-R23E
AMC 385293	MAC 194	2007-06297				SEC29-T03S-R23E
AMC 385294	MAC 195	2007-06298				SEC29-T03S-R23E
AMC 385295	MAC 196	2007-06299				SEC29-T03S-R23E
AMC 385296	MAC 197	2007-06300				SEC29-T03S-R23E
AMC 385297	MAC 198	2007-06301				SEC29-T03S-R23E
AMC 385308	MAC 217	2007-06312				SEC16-T03S-R23E
AMC 385309	MAC 218	2007-06313				SEC16-T03S-R23E
AMC 385310	MAC 219	2007-06314				SEC16-T03S-R23E
AMC 385311	MAC 220	2007-06315				SEC16-T03S-R23E
AMC 385312	MAC 221	2007-06316				SEC16-T03S-R23E
AMC 385313	MAC 222	2007-06317				SEC16-T03S-R23E
AMC 385314	MAC 223	2007-06318				SEC16-T03S-R23E
AMC 385315	MAC 224	2007-06319				SEC16-T03S-R23E
AMC 385316	MAC 225	2007-06320				SEC21-T03S-R23E
AMC 385317	MAC 226	2007-06321				SEC21-T03S-R23E
AMC 385318	MAC 227	2007-06322				SEC21-T03S-R23E

Date: 3/21/2013

RECEIVED  
BLM AZ STATE OFFICE

## EXHIBIT A

County: Graham

State: AZ

BLM Serial #	Claim Name	Original Recording		Amended Recording		Location
		Recording #	Page #	Recording #	Page #	
AMC 385319	MAC 228	2007-06323				SEC21-T03S-R23E
AMC 385320	MAC 229	2007-06324				SEC21-T03S-R23E
AMC 385321	MAC 230	2007-06325				SEC21-T03S-R23E
AMC 385322	MAC 231	2007-06326				SEC21-T03S-R23E
AMC 385323	MAC 232	2007-06327				SEC21-T03S-R23E
AMC 385324	MAC 233	2007-06328				SEC21-T03S-R23E
AMC 385325	MAC 234	2007-06329				SEC21-T03S-R23E
AMC 385326	MAC 235	2007-06330				SEC21-T03S-R23E
AMC 385327	MAC 236	2007-06331				SEC21-T03S-R23E
AMC 385328	MAC 237	2007-06332				SEC21-T03S-R23E
AMC 385329	MAC 238	2007-06333				SEC21-T03S-R23E
AMC 385330	MAC 239	2007-06334				SEC21-T03S-R23E
AMC 385331	MAC 240	2007-06335				SEC21-T03S-R23E
AMC 385332	MAC 241	2007-06336				SEC21-T03S-R23E
AMC 385333	MAC 242	2007-06337				SEC21-T03S-R23E
AMC 385334	MAC 243	2007-06338				SEC28-T03S-R23E
AMC 385335	MAC 244	2007-06339				SEC28-T03S-R23E
AMC 385336	MAC 245	2007-06340				SEC28-T03S-R23E
AMC 385337	MAC 246	2007-06341				SEC28-T03S-R23E
AMC 385338	MAC 247	2007-06342				SEC28-T03S-R23E
AMC 385339	MAC 248	2007-06343				SEC28-T03S-R23E
AMC 385340	MAC 249	2007-06344				SEC28-T03S-R23E
AMC 385341	MAC 250	2007-06345				SEC28-T03S-R23E
AMC 385342	MAC 251	2007-06346				SEC28-T03S-R23E
AMC 385343	MAC 252	2007-06347				SEC28-T03S-R23E
AMC 385349	MAC 271	2007-06353				SEC16-T03S-R23E
AMC 385350	MAC 273	2007-06354				SEC16-T03S-R23E
AMC 385351	MAC 275	2007-06355				SEC16-T03S-R23E
AMC 385352	MAC 277	2007-06356				SEC16-T03S-R23E
AMC 385353	MAC 279	2007-06357				SEC21-T03S-R23E
AMC 385354	MAC 281	2007-06358				SEC21-T03S-R23E
AMC 385355	MAC 283	2007-06359				SEC21-T03S-R23E
AMC 385356	MAC 285	2007-06360				SEC21-T03S-R23E
AMC 385357	MAC 287	2007-06361				SEC21-T03S-R23E
AMC 385358	MAC 289	2007-06362				SEC21-T03S-R23E
AMC 385359	MAC 291	2007-06363				SEC21-T03S-R23E
AMC 385360	MAC 293	2007-06364				SEC21-T03S-R23E
AMC 385361	MAC 295	2007-06365				SEC21-T03S-R23E

RECEIVED  
CLM AZ STATE OFFICE

Date: 3/21/2013

## EXHIBIT A

County: Graham

State: AZ

<u>BLM Serial #</u>	<u>Claim Name</u>	<u>Original Recording</u>		<u>Amended Recording</u>		<u>Location</u>
		<u>Recording #</u>	<u>Page #</u>	<u>Recording #</u>	<u>Page #</u>	
AMC 385362	MAC 297	2007-06366				SEC28-T03S-R23E
AMC 385363	MAC 299	2007-06367				SEC28-T03S-R23E
AMC 385364	MAC 301	2007-06368				SEC28-T03S-R23E
AMC 385365	MAC 303	2007-06369				SEC28-T03S-R23E
AMC 385366	MAC 305	2007-06370				SEC28-T03S-R23E
AMC 385376	MAC 445	2007-06380				SEC30-T03S-R23E
AMC 385377	MAC 446	2007-06381				SEC30-T03S-R23E
AMC 385378	MAC 447	2007-06382				SEC30-T03S-R23E
AMC 385379	MAC 448	2007-06383				SEC30-T03S-R23E
AMC 391902	MAC 457	2008-03577				SEC30-T03S-R23E
AMC 391903	MAC 458	2008-03578				SEC30-T03S-R23E
AMC 391904	MAC 459	2008-03579				SEC30-T03S-R23E
AMC 391905	MAC 460	2008-03580				SEC30-T03S-R23E
AMC 391906	MAC 461	2008-03581				SEC30-T03S-R23E
AMC 391907	MAC 462	2008-03582				SEC30-T03S-R23E
AMC 391908	MAC 463	2008-03583				SEC30-T03S-R23E
AMC 391909	MAC 464	2008-03584				SEC30-T03S-R23E
AMC 391910	MAC 465	2008-03585				SEC30-T03S-R23E
AMC 391911	MAC 466	2008-03586				SEC29-T03S-R23E
AMC 391912	MAC 467	2008-03587				SEC29-T03S-R23E
AMC 391913	MAC 468	2008-03588				SEC29-T03S-R23E
AMC 391914	MAC 469	2008-03589				SEC29-T03S-R23E
AMC 391915	MAC 470	2008-03590				SEC29-T03S-R23E
AMC 391916	MAC 471	2008-03591				SEC29-T03S-R23E
AMC 391917	MAC 472	2008-03592				SEC29-T03S-R23E
<b>No. Of Claims</b>	139					

RECEIVED  
 BLM AZ STATE OFFICE  
 2013 AUG -2 P 2:51  
 PHOENIX, ARIZONA

August 1, 2013

After recording, return to:  
Freeport-McMoRan Corporation  
Attn: D. Dempsey  
333 North Central Avenue  
Phoenix, AZ 85004

Bureau of Land Management  
Department of the Interior  
One North Central Avenue  
Phoenix, AZ 85004


RECEIVED  
BLM AZ STATE OFFICE  
2013 AUG -2 P 2:51  
PHOENIX, ARIZONA

**NOTICE OF INTENT TO HOLD MINING CLAIMS AND PAYMENT OF BLM MAINTENANCE FEE**

RE: Payment of Annual Maintenance Fee


Dear Sir or Madam:

This will serve as notice that Freeport-McMoRan Mineral Properties Inc., whose address for purpose of this filing is Land and Water Department, 333 North Central Ave., Phoenix, Arizona 85004, intends to hold the mining claims and/or mill sites described on Exhibit A attached hereto for the assessment year ending at 12 o'clock, noon, on September 1, 2014 by payment of the annual maintenance fee of \$140 per claim or site. Payment of such amount is made herewith for such assessment year for each of the claims and sites, the name, and BLM serial number with the book and page or index number of recording of the location notice in the official records of Pinal County, AZ, of which, is set forth on Exhibit A attached hereto and by this reference incorporated herein.

  
Daniel J. Dempsey for  
Freeport-McMoRan Mineral Properties Inc.

State of Arizona )  
) ss.  
County of Maricopa )

The foregoing instrument was acknowledged before me on August 1st, 2013, by Daniel J. Dempsey, on behalf of Freeport-McMoRan Mineral Properties Inc.  
(Seal)

  
Notary Public  
My commission expires: 11-18-2015



## EXHIBIT A

County: Pinal

State: AZ

<u>BLM Serial #</u>	<u>Claim Name</u>	<u>Original Recording</u>		<u>Amended Recording</u>		<u>Location</u>
		<u>Recording #</u>	<u>Page #</u>	<u>Recording #</u>	<u>Page #</u>	
AMC 401706	SS-1	2010-075017				SEC15-T02S-R12E
AMC 401707	SS-2	2010-075018				SEC15-T02S-R12E
AMC 401708	SS-3	2010-075019				SEC15-T02S-R12E
AMC 401709	SS-4	2010-075020				SEC15-T02S-R12E
AMC 401710	SS-5	2010-075021				SEC15-T02S-R12E
AMC 401711	SS-6	2010-075022				SEC15-T02S-R12E
AMC 401712	SS-7	2010-075023				SEC15-T02S-R12E
AMC 401713	SS-8	2010-075024				SEC15-T02S-R12E
AMC 401714	SS-9	2010-075025				SEC15-T02S-R12E
AMC 401715	SS-10	2010-075026				SEC15-T02S-R12E
AMC 401716	SS-11	2010-075027				SEC15-T02S-R12E
AMC 401717	SS-12	2010-075028				SEC15-T02S-R12E
AMC 401718	SS-13	2010-075029				SEC15-T02S-R12E
AMC 401719	SS-14	2010-075030				SEC15-T02S-R12E
AMC 401720	SS-15	2010-075031				SEC15-T02S-R12E
AMC 401721	SS-16	2010-075032				SEC15-T02S-R12E
AMC 401722	SS-17	2010-075033				SEC15-T02S-R12E
AMC 401723	SS-18	2010-075034				SEC15-T02S-R12E
AMC 401724	SS-19	2010-075035				SEC15-T02S-R12E
AMC 401725	SS-20	2010-075036				SEC15-T02S-R12E
AMC 401726	SS-21	2010-075037				SEC15-T02S-R12E
AMC 401727	SS-22	2010-075038				SEC15-T02S-R12E
AMC 401728	SS-23	2010-075039				SEC15-T02S-R12E
AMC 401729	SS-24	2010-075040				SEC15-T02S-R12E
AMC 401730	SS-25	2010-075041				SEC15-T02S-R12E
AMC 401731	SS-26	2010-075042				SEC15-T02S-R12E
AMC 401732	SS-27	2010-075043				SEC15-T02S-R12E
AMC 401733	SS-28	2010-075044				SEC15-T02S-R12E
AMC 401734	SS-29	2010-075045				SEC15-T02S-R12E
AMC 401735	SS-30	2010-075046				SEC15-T02S-R12E
AMC 401736	SS-31	2010-075047				SEC15-T02S-R12E
AMC 401737	SS-32	2010-075048				SEC15-T02S-R12E
AMC 401738	SS-33	2010-075049				SEC15-T02S-R12E
AMC 401739	SS-34	2010-075050				SEC15-T02S-R12E
AMC 401740	SS-35	2010-075051				SEC15-T02S-R12E
AMC 401741	SS-36	2010-075052				SEC22-T02S-R12E
AMC 401742	SS-37	2010-075053				SEC22-T02S-R12E
AMC 401743	SS-38	2010-075054				SEC22-T02S-R12E

Date: 3/22/2013

RECEIVED  
DLN AZ STATE OFFICE

## EXHIBIT A

County: Pinal

State: AZ

BLM Serial #	Claim Name	Original Recording		Amended Recording		Location
		Recording #	Page #	Recording #	Page #	
AMC 401744	SS-39	2010-075055				SEC22-T02S-R12E
AMC 401745	SS-40	2010-075056				SEC22-T02S-R12E
AMC 401746	SS-41	2010-075057				SEC22-T02S-R12E
AMC 401747	SS-42	2010-075058				SEC22-T02S-R12E
AMC 401748	SS-43	2010-075059				SEC22-T02S-R12E
AMC 401749	SS-44	2010-075060				SEC22-T02S-R12E
AMC 401750	SS-45	2010-075061				SEC22-T02S-R12E
AMC 401751	SS-46	2010-075062				SEC22-T02S-R12E
AMC 401752	SS-47	2010-075063				SEC22-T02S-R12E
AMC 401753	SS-48	2010-075064				SEC22-T02S-R12E
AMC 401754	SS-49	2010-075065				SEC22-T02S-R12E
AMC 401755	SS-50	2010-075066				SEC22-T02S-R12E
AMC 401756	SS-51	2010-075067				SEC22-T02S-R12E
AMC 401757	SS-52	2010-075068				SEC22-T02S-R12E
AMC 401758	SS-53	2010-075069				SEC22-T02S-R12E
AMC 401759	SS-54	2010-075070				SEC22-T02S-R12E
AMC 401760	SS-55	2010-075071				SEC22-T02S-R12E
AMC 401761	SS-56	2010-075072				SEC22-T02S-R12E
AMC 401762	SS-57	2010-075073				SEC22-T02S-R12E
AMC 401763	SS-58	2010-075074				SEC22-T02S-R12E
AMC 401764	SS-59	2010-075075				SEC22-T02S-R12E
AMC 401765	SS-60	2010-075076				SEC22-T02S-R12E
AMC 401766	SS-61	2010-075077				SEC22-T02S-R12E
AMC 401767	SS-62	2010-075078				SEC22-T02S-R12E
AMC 401768	SS-63	2010-075079				SEC22-T02S-R12E
AMC 401769	SS-64	2010-075080				SEC22-T02S-R12E
AMC 401770	SS-65	2010-075081				SEC22-T02S-R12E
AMC 401771	SS-66	2010-075082				SEC22-T02S-R12E
AMC 401772	SS-67	2010-075083				SEC22-T02S-R12E
AMC 401773	SS-68	2010-075084				SEC11-T02S-R12E
AMC 401774	SS-69	2010-075085				SEC11-T02S-R12E
AMC 401775	SS-70	2010-075086				SEC11-T02S-R12E
AMC 401776	SS-71	2010-075087				SEC11-T02S-R12E
AMC 401777	SS-72	2010-075088				SEC11-T02S-R12E
AMC 401778	SS-73	2010-075089				SEC11-T02S-R12E
AMC 401779	SS-74	2010-075090				SEC14-T02S-R12E
AMC 401780	SS-75	2010-075091				SEC14-T02S-R12E
AMC 401781	SS-76	2010-075092				SEC14-T02S-R12E

RECEIVED  
PINAL STATE OFFICE

Date: 3/22/2013

## EXHIBIT A

County: Pinal

State: AZ

<u>BLM Serial #</u>	<u>Claim Name</u>	<u>Original Recording</u>		<u>Amended Recording</u>		<u>Location</u>
		<u>Recording #</u>	<u>Page #</u>	<u>Recording #</u>	<u>Page #</u>	
AMC 401782	SS-77	2010-075093				SEC14-T02S-R12E
AMC 401783	SS-78	2010-075094				SEC14-T02S-R12E
AMC 401784	SS-79	2010-075095				SEC14-T02S-R12E
AMC 401785	SS-80	2010-075096				SEC14-T02S-R12E
AMC 401786	SS-82	2010-075098				SEC14-T02S-R12E
AMC 401787	SS-81	2010-075097				SEC14-T02S-R12E
AMC 401788	SS-83	2010-075099				SEC14-T02S-R12E
AMC 401789	SS-84	2010-075100				SEC14-T02S-R12E
AMC 401790	SS-85	2010-075101				SEC14-T02S-R12E
AMC 401791	SS-86	2010-075102				SEC14-T02S-R12E
AMC 401792	SS-87	2010-075103				SEC14-T02S-R12E
AMC 401793	SS-88	2010-075104				SEC14-T02S-R12E
AMC 401794	SS-89	2010-075105				SEC14-T02S-R12E
AMC 401795	SS-90	2010-075106				SEC23-T02S-R12E
AMC 401796	SS-91	2010-075107				SEC23-T02S-R12E
AMC 401797	SS-92	2010-075108				SEC23-T02S-R12E
AMC 401798	SS-93	2010-075109				SEC23-T02S-R12E
AMC 401799	SS-94	2010-075110				SEC23-T02S-R12E
AMC 401800	SS-95	2010-075111				SEC23-T02S-R12E
AMC 401801	SS-96	2010-075112				SEC23-T02S-R12E
AMC 401802	SS-97	2010-075113				SEC23-T02S-R12E
AMC 401803	SS-98	2010-075114				SEC23-T02S-R12E
AMC 401804	SS-99	2010-075115				SEC24-T02S-R12E
AMC 401805	SS-100	2010-075116				SEC24-T02S-R12E
AMC 401806	SS-101	2010-075117				SEC23-T02S-R12E
AMC 401807	SS-102	2010-075118				SEC23-T02S-R12E
AMC 401808	SS-103	2010-075119				SEC23-T02S-R12E
AMC 401809	SS-104	2010-075120				SEC23-T02S-R12E
AMC 401810	SS-105	2010-075121				SEC23-T02S-R12E
AMC 401811	SS-106	2010-075122				SEC23-T02S-R12E
AMC 401812	SS-107	2010-075123				SEC23-T02S-R12E
AMC 401813	SS-108	2010-075124				SEC23-T02S-R12E
AMC 401814	SS-109	2010-075125				SEC23-T02S-R12E
AMC 401815	SS-110	2010-075126				SEC23-T02S-R12E
AMC 401816	SS-111	2010-075127				SEC23-T02S-R12E
AMC 401817	SS-112	2010-075128				SEC23-T02S-R12E
AMC 401818	SS-113	2010-075129				SEC23-T02S-R12E
AMC 401819	SS-114	2010-075130				SEC23-T02S-R12E

RECEIVED  
DLIAZ STATE OFFICE



# EXHIBIT A

County: Pinal

State: AZ

<u>BLM Serial #</u>	<u>Claim Name</u>	<u>Original Recording</u>		<u>Amended Recording</u>		<u>Location</u>
		<u>Recording #</u>	<u>Page #</u>	<u>Recording #</u>	<u>Page #</u>	
AMC 401820	SS-115	2010-075131				SEC23-T02S-R12E
AMC 401821	SS-116	2010-075132				SEC23-T02S-R12E
AMC 401822	SS-117	2010-075133				SEC23-T02S-R12E
AMC 401823	SS-118	2010-075134				SEC23-T02S-R12E
AMC 401824	SS-119	2010-075135				SEC23-T02S-R12E
AMC 401825	SS-120	2010-075136				SEC23-T02S-R12E
AMC 401826	SS-121	2010-075137				SEC23-T02S-R12E
AMC 401827	SS-122	2010-075138				SEC23-T02S-R12E
AMC 401828	SS-123	2010-075139				SEC23-T02S-R12E
AMC 401829	SS-124	2010-075140				SEC23-T02S-R12E
AMC 401830	SS-125	2010-075141				SEC22-T02S-R12E
<b>No. Of Claims</b>	125					

RECEIVED  
BLM AZ STATE OFFICE  
2013 AUG - 2 P 2:51  
PHOENIX, ARIZONA

United States Department of the Interior

Bureau of Land Management

LANDS/RECREATION & PLANNING

ONE N CENTRAL AVE

PHOENIX, AZ 85004 -2203

Phone: 602-417-9200

Receipt

No:

2846126

<b>Transaction #:</b> 2931781	
<b>Date of Transaction:</b> 08/02/2013	
<b>CUSTOMER:</b>	
FREEPORT MCMORAN CORP 333 N CENTRAL AVE PHOENIX, AZ 85004 US	

LINE #	QTY	DESCRIPTION	REMARKS	UNIT PRICE	TOTAL
1	1.00	LOCATABLE MINERALS / MINING CLAIMS-NOT NEW-UNADJUD, ONE AUTH NO. ONLY / MINING CLAIM MONEY RECEIVED CASES: AMC367340/\$36960.00	MAINT 2014/264	- n/a -	36960.00
<b>TOTAL:</b>					<b>\$36,960.00</b>

PAYMENT INFORMATION			
1	AMOUNT:	19460.00	POSTMARKED: N/A
	TYPE:	CHECK	RECEIVED: 08/02/2013
	CHECK NO:	797005	
	NAME:	FREEPORT MCMORAN COPPER & GOLD 333 N CENTRAL AVE PHOENIX AZ 85004 US	
2	AMOUNT:	17500.00	POSTMARKED: N/A
	TYPE:	CHECK	RECEIVED: 08/02/2013
	CHECK NO:	797007	
	NAME:	FREEPORT MCMORAN COPPER & GOLD 333 N CENTRAL AVE PHOENIX AZ 85004 US	

REMARKS

This receipt was generated by the automated BLM Collections and Billing System and is a paper representation of a portion of the official electronic record contained therein.



## EXHIBIT A

County: Graham

State: AZ

BLM Serial #	Claim Name	Original Recording		Amended Recording		Location
		Recording #	Page #	Recording #	Page #	
AMC 367340	MAC 119	2005-05666				SEC18-T03S-R23E
AMC 367341	MAC 121	2005-05667				SEC18-T03S-R23E
AMC 367342	MAC 122	2005-05668				SEC18-T03S-R23E
AMC 367343	MAC 123	2005-05669				SEC18-T03S-R23E
AMC 367344	MAC 124	2005-05670				SEC18-T03S-R23E
AMC 367345	MAC 125	2005-05671				SEC19-T03S-R23E
AMC 367346	MAC 126	2005-05672				SEC19-T03S-R23E
AMC 367347	MAC 127	2005-05673				SEC19-T03S-R23E
AMC 367348	MAC 128	2005-05674				SEC19-T03S-R23E
AMC 367349	MAC 129	2005-05675				SEC19-T03S-R23E
AMC 367350	MAC 130	2005-05676				SEC19-T03S-R23E
AMC 367351	MAC 131	2005-05677				SEC19-T03S-R23E
AMC 367352	MAC 132	2005-05678				SEC19-T03S-R23E
AMC 367353	MAC 167	2005-05679				SEC19-T03S-R23E
AMC 367354	MAC 169	2005-05680				SEC17-T03S-R23E
AMC 367355	MAC 171	2005-05681				SEC17-T03S-R23E
AMC 367356	MAC 173	2005-05682				SEC20-T03S-R23E
AMC 367357	MAC 175	2005-05683				SEC20-T03S-R23E
AMC 367358	MAC 177	2005-05684				SEC20-T03S-R23E
AMC 385241	MAC 120	2007-06245				SEC20-T03S-R23E
AMC 385242	MAC 133	2007-06246				SEC18-T03S-R23E
AMC 385243	MAC 134	2007-06247				SEC19-T03S-R23E
AMC 385244	MAC 135	2007-06248				SEC19-T03S-R23E
AMC 385245	MAC 136	2007-06249				SEC19-T03S-R23E
AMC 385246	MAC 137	2007-06250				SEC19-T03S-R23E
AMC 385247	MAC 138	2007-06251				SEC19-T03S-R23E
AMC 385248	MAC 139	2007-06252				SEC19-T03S-R23E
AMC 385249	MAC 140	2007-06253				SEC19-T03S-R23E
AMC 385250	MAC 141	2007-06254				SEC19-T03S-R23E
AMC 385251	MAC 142	2007-06255				SEC19-T03S-R23E
AMC 385252	MAC 143	2007-06256				SEC19-T03S-R23E
AMC 385253	MAC 144	2007-06257				SEC30-T03S-R23E
AMC 385254	MAC 145	2007-06258				SEC30-T03S-R23E
AMC 385255	MAC 146	2007-06259				SEC30-T03S-R23E
AMC 385256	MAC 147	2007-06260				SEC30-T03S-R23E
AMC 385257	MAC 148	2007-06261				SEC30-T03S-R23E
AMC 385269	MAC 164	2007-06273				SEC30-T03S-R23E
AMC 385270	MAC 165	2007-06274				SEC17-T03S-R23E

Date: 3/28/2012

RECEIVED  
BLM AZ STATE OFFICE  
2012 AUG -2 P 1:01  
PHOENIX, ARIZONA

## EXHIBIT A

County: Graham

State: AZ

BLM Serial #	Claim Name	Original Recording		Amended Recording		Location
		Recording #	Page #	Recording #	Page #	
AMC 385271	MAC 166	2007-06275				SEC17-T03S-R23E
AMC 385272	MAC 168	2007-06276				SEC17-T03S-R23E
AMC 385273	MAC 170	2007-06277				SEC17-T03S-R23E
AMC 385274	MAC 172	2007-06278				SEC20-T03S-R23E
AMC 385275	MAC 174	2007-06279				SEC20-T03S-R23E
AMC 385276	MAC 176	2007-06280				SEC20-T03S-R23E
AMC 385277	MAC 178	2007-06281				SEC20-T03S-R23E
AMC 385278	MAC 179	2007-06282				SEC20-T03S-R23E
AMC 385279	MAC 180	2007-06283				SEC20-T03S-R23E
AMC 385280	MAC 181	2007-06284				SEC20-T03S-R23E
AMC 385281	MAC 182	2007-06285				SEC20-T03S-R23E
AMC 385282	MAC 183	2007-06286				SEC20-T03S-R23E
AMC 385283	MAC 184	2007-06287				SEC20-T03S-R23E
AMC 385284	MAC 185	2007-06288				SEC20-T03S-R23E
AMC 385285	MAC 186	2007-06289				SEC20-T03S-R23E
AMC 385286	MAC 187	2007-06290				SEC20-T03S-R23E
AMC 385287	MAC 188	2007-06291				SEC20-T03S-R23E
AMC 385288	MAC 189	2007-06292				SEC29-T03S-R23E
AMC 385289	MAC 190	2007-06293				SEC29-T03S-R23E
AMC 385290	MAC 191	2007-06294				SEC29-T03S-R23E
AMC 385291	MAC 192	2007-06295				SEC29-T03S-R23E
AMC 385292	MAC 193	2007-06296				SEC29-T03S-R23E
AMC 385293	MAC 194	2007-06297		2008-01581		SEC29-T03S-R23E
AMC 385294	MAC 195	2007-06298				SEC29-T03S-R23E
AMC 385295	MAC 196	2007-06299				SEC29-T03S-R23E
AMC 385296	MAC 197	2007-06300				SEC29-T03S-R23E
AMC 385297	MAC 198	2007-06301				SEC29-T03S-R23E
AMC 385308	MAC 217	2007-06312				SEC16-T03S-R23E
AMC 385309	MAC 218	2007-06313				SEC16-T03S-R23E
AMC 385310	MAC 219	2007-06314				SEC16-T03S-R23E
AMC 385311	MAC 220	2007-06315				SEC16-T03S-R23E
AMC 385312	MAC 221	2007-06316				SEC16-T03S-R23E
AMC 385313	MAC 222	2007-06317				SEC16-T03S-R23E
AMC 385314	MAC 223	2007-06318				SEC16-T03S-R23E
AMC 385315	MAC 224	2007-06319				SEC16-T03S-R23E
AMC 385316	MAC 225	2007-06320				SEC21-T03S-R23E
AMC 385317	MAC 226	2007-06321				SEC21-T03S-R23E
AMC 385318	MAC 227	2007-06322				SEC21-T03S-R23E

Date: 3/28/2012

PHOENIX, ARIZONA

2012 AUG -2 P 1:01

RECEIVED  
BLM AZ STATE OFFICE

## EXHIBIT A

County: Graham

State: AZ

<u>BLM Serial #</u>	<u>Claim Name</u>	<u>Original Recording</u>		<u>Amended Recording</u>		<u>Location</u>
		<u>Recording #</u>	<u>Page #</u>	<u>Recording #</u>	<u>Page #</u>	
AMC 385319	MAC 228	2007-06323				SEC21-T03S-R23E
AMC 385320	MAC 229	2007-06324				SEC21-T03S-R23E
AMC 385321	MAC 230	2007-06325				SEC21-T03S-R23E
AMC 385322	MAC 231	2007-06326				SEC21-T03S-R23E
AMC 385323	MAC 232	2007-06327				SEC21-T03S-R23E
AMC 385324	MAC 233	2007-06328				SEC21-T03S-R23E
AMC 385325	MAC 234	2007-06329				SEC21-T03S-R23E
AMC 385326	MAC 235	2007-06330				SEC21-T03S-R23E
AMC 385327	MAC 236	2007-06331				SEC21-T03S-R23E
AMC 385328	MAC 237	2007-06332				SEC21-T03S-R23E
AMC 385329	MAC 238	2007-06333				SEC21-T03S-R23E
AMC 385330	MAC 239	2007-06334				SEC21-T03S-R23E
AMC 385331	MAC 240	2007-06335				SEC21-T03S-R23E
AMC 385332	MAC 241	2007-06336				SEC21-T03S-R23E
AMC 385333	MAC 242	2007-06337				SEC21-T03S-R23E
AMC 385334	MAC 243	2007-06338				SEC21-T03S-R23E
AMC 385335	MAC 244	2007-06339				SEC28-T03S-R23E
AMC 385336	MAC 245	2007-06340				SEC28-T03S-R23E
AMC 385337	MAC 246	2007-06341				SEC28-T03S-R23E
AMC 385338	MAC 247	2007-06342				SEC28-T03S-R23E
AMC 385339	MAC 248	2007-06343				SEC28-T03S-R23E
AMC 385340	MAC 249	2007-06344				SEC28-T03S-R23E
AMC 385341	MAC 250	2007-06345				SEC28-T03S-R23E
AMC 385342	MAC 251	2007-06346				SEC28-T03S-R23E
AMC 385343	MAC 252	2007-06347				SEC28-T03S-R23E
AMC 385349	MAC 271	2007-06353				SEC28-T03S-R23E
AMC 385350	MAC 273	2007-06354				SEC16-T03S-R23E
AMC 385351	MAC 275	2007-06355				SEC16-T03S-R23E
AMC 385352	MAC 277	2007-06356				SEC16-T03S-R23E
AMC 385353	MAC 279	2007-06357				SEC16-T03S-R23E
AMC 385354	MAC 281	2007-06358				SEC21-T03S-R23E
AMC 385355	MAC 283	2007-06359				SEC21-T03S-R23E
AMC 385356	MAC 285	2007-06360				SEC21-T03S-R23E
AMC 385357	MAC 287	2007-06361				SEC21-T03S-R23E
AMC 385358	MAC 289	2007-06362				SEC21-T03S-R23E
AMC 385359	MAC 291	2007-06363				SEC21-T03S-R23E
AMC 385360	MAC 293	2007-06364				SEC21-T03S-R23E
AMC 385361	MAC 295	2007-06365				SEC21-T03S-R23E

Date: 3/28/2012

PHOENIX, ARIZONA

2012 AUG - 2 P 1:00

RECEIVED  
BLM AZ STATE OFFICE

**EXHIBIT A**

County: Graham

State: AZ

<u>BLM Serial #</u>	<u>Claim Name</u>	<u>Original Recording</u>		<u>Amended Recording</u>		<u>Location</u>
		<u>Recording #</u>	<u>Page #</u>	<u>Recording #</u>	<u>Page #</u>	
AMC 385362	MAC 297	2007-06366				SEC28-T03S-R23E
AMC 385363	MAC 299	2007-06367				SEC28-T03S-R23E
AMC 385364	MAC 301	2007-06368				SEC28-T03S-R23E
AMC 385365	MAC 303	2007-06369				SEC28-T03S-R23E
AMC 385366	MAC 305	2007-06370				SEC28-T03S-R23E
AMC 385376	MAC 445	2007-06380				SEC30-T03S-R23E
AMC 385377	MAC 446	2007-06381				SEC30-T03S-R23E
AMC 385378	MAC 447	2007-06382				SEC30-T03S-R23E
AMC 385379	MAC 448	2007-06383				SEC30-T03S-R23E
AMC 391902	MAC 457	2008-03577				SEC30-T03S-R23E
AMC 391903	MAC 458	2008-03578				SEC30-T03S-R23E
AMC 391904	MAC 459	2008-03579				SEC30-T03S-R23E
AMC 391905	MAC 460	2008-03580				SEC30-T03S-R23E
AMC 391906	MAC 461	2008-03581				SEC30-T03S-R23E
AMC 391907	MAC 462	2008-03582				SEC30-T03S-R23E
AMC 391908	MAC 463	2008-03583				SEC30-T03S-R23E
AMC 391909	MAC 464	2008-03584				SEC30-T03S-R23E
AMC 391910	MAC 465	2008-03585				SEC29-T03S-R23E
AMC 391911	MAC 466	2008-03586				SEC29-T03S-R23E
AMC 391912	MAC 467	2008-03587				SEC29-T03S-R23E
AMC 391913	MAC 468	2008-03588				SEC29-T03S-R23E
AMC 391914	MAC 469	2008-03589				SEC29-T03S-R23E
AMC 391915	MAC 470	2008-03590				SEC29-T03S-R23E
AMC 391916	MAC 471	2008-03591				SEC29-T03S-R23E
AMC 391917	MAC 472	2008-03592				SEC29-T03S-R23E
<b>No. Of Claims</b>	139					

PHOENIX, ARIZONA

2012 AUG - 2 P 1:00

Date: 3/28/2012

RECEIVED  
BLM AZ STATE OFFICE

Page 4

NO. OF CLAIMS 139  
 AMOUNT 19460.00  
 RECEIPT NO. 2621370  
 INIT. EG

**United States Department of the Interior**  
**Bureau of Land Management**  
 LANDS/RECREATION & PLANNING  
 ONE N CENTRAL AVE  
 PHOENIX, AZ 85004 -2203  
 Phone: 602-417-9200

Receipt

No: 2621370

<b>Transaction #:</b> 2701722	
<b>Date of Transaction:</b> 08/02/2012	
CUSTOMER:	
FREEPORT MCMORAN COPPER AND GOLD 333 N CENTRAL AVE STE 100 PHOENIX, AZ 85004-2189 US	

LINE #	QTY	DESCRIPTION	REMARKS	UNIT PRICE	TOTAL
1	1.00	LOCATABLE MINERALS / MINING CLAIMS- NOT NEW-UNADJUD, ONE AUTH NO. ONLY / MINING CLAIM MONEY RECEIVED CASES: AMC367340/\$19460.00	2013 MAINT (139)	- n/a -	19460.00
<b>TOTAL:</b>					<b>\$19,460.00</b>

PAYMENT INFORMATION			
1	AMOUNT:	19460.00	POSTMARKED: N/A
	TYPE:	CHECK	RECEIVED: 08/02/2012
	CHECK NO:	0000762788	
	NAME:	FREEPORT MCMORAN COPPER AND GOLD 333 N CENTRAL AVE STE 100 PHOENIX AZ 85004-2189 US	

REMARKS

This receipt was generated by the automated BLM Collections and Billing System and is a paper representation of a portion of the official electronic record contained therein.





## EXHIBIT A

County: Graham

State: AZ

BLM Serial #	Claim Name	Original Recording		Amended Recording		Location
		Recording #	Page #	Recording #	Page #	
AMC 367340	MAC 119	2005-05666				SEC18-T03S-R23E
AMC 367341	MAC 121	2005-05667				SEC18-T03S-R23E
AMC 367342	MAC 122	2005-05668				SEC18-T03S-R23E
AMC 367343	MAC 123	2005-05669				SEC18-T03S-R23E
AMC 367344	MAC 124	2005-05670				SEC18-T03S-R23E
AMC 367345	MAC 125	2005-05671				SEC19-T03S-R23E
AMC 367346	MAC 126	2005-05672				SEC19-T03S-R23E
AMC 367347	MAC 127	2005-05673				SEC19-T03S-R23E
AMC 367348	MAC 128	2005-05674				SEC19-T03S-R23E
AMC 367349	MAC 129	2005-05675				SEC19-T03S-R23E
AMC 367350	MAC 130	2005-05676				SEC19-T03S-R23E
AMC 367351	MAC 131	2005-05677				SEC19-T03S-R23E
AMC 367352	MAC 132	2005-05678				SEC19-T03S-R23E
AMC 367353	MAC 167	2005-05679				SEC17-T03S-R23E
AMC 367354	MAC 169	2005-05680				SEC17-T03S-R23E
AMC 367355	MAC 171	2005-05681				SEC20-T03S-R23E
AMC 367356	MAC 173	2005-05682				SEC20-T03S-R23E
AMC 367357	MAC 175	2005-05683				SEC20-T03S-R23E
AMC 367358	MAC 177	2005-05684				SEC20-T03S-R23E
AMC 385241	MAC 120	2007-06245				SEC18-T03S-R23E
AMC 385242	MAC 133	2007-06246				SEC19-T03S-R23E
AMC 385243	MAC 134	2007-06247				SEC19-T03S-R23E
AMC 385244	MAC 135	2007-06248				SEC19-T03S-R23E
AMC 385245	MAC 136	2007-06249				SEC19-T03S-R23E
AMC 385246	MAC 137	2007-06250				SEC19-T03S-R23E
AMC 385247	MAC 138	2007-06251				SEC19-T03S-R23E
AMC 385248	MAC 139	2007-06252				SEC19-T03S-R23E
AMC 385249	MAC 140	2007-06253				SEC19-T03S-R23E
AMC 385250	MAC 141	2007-06254				SEC19-T03S-R23E
AMC 385251	MAC 142	2007-06255				SEC19-T03S-R23E
AMC 385252	MAC 143	2007-06256				SEC30-T03S-R23E
AMC 385253	MAC 144	2007-06257				SEC30-T03S-R23E
AMC 385254	MAC 145	2007-06258				SEC30-T03S-R23E
AMC 385255	MAC 146	2007-06259				SEC30-T03S-R23E
AMC 385256	MAC 147	2007-06260				SEC30-T03S-R23E
AMC 385257	MAC 148	2007-06261				SEC30-T03S-R23E
AMC 385269	MAC 164	2007-06273				SEC17-T03S-R23E
AMC 385270	MAC 165	2007-06274				SEC17-T03S-R23E

Date: 4/28/2011

Page 1  
2011 JUL - 8 - 4:49

RECEIVED  
TAMAZ STATE OFFICE

38/50

## EXHIBIT A

County: Graham

State: AZ

<u>BLM Serial #</u>	<u>Claim Name</u>	<u>Original Recording</u>		<u>Amended Recording</u>		<u>Location</u>
		<u>Recording #</u>	<u>Page #</u>	<u>Recording #</u>	<u>Page #</u>	
AMC 385271	MAC 166	2007-06275				SEC17-T03S-R23E
AMC 385272	MAC 168	2007-06276				SEC17-T03S-R23E
AMC 385273	MAC 170	2007-06277				SEC17-T03S-R23E
AMC 385274	MAC 172	2007-06278				SEC20-T03S-R23E
AMC 385275	MAC 174	2007-06279				SEC20-T03S-R23E
AMC 385276	MAC 176	2007-06280				SEC20-T03S-R23E
AMC 385277	MAC 178	2007-06281				SEC20-T03S-R23E
AMC 385278	MAC 179	2007-06282				SEC20-T03S-R23E
AMC 385279	MAC 180	2007-06283				SEC20-T03S-R23E
AMC 385280	MAC 181	2007-06284				SEC20-T03S-R23E
AMC 385281	MAC 182	2007-06285				SEC20-T03S-R23E
AMC 385282	MAC 183	2007-06286				SEC20-T03S-R23E
AMC 385283	MAC 184	2007-06287				SEC20-T03S-R23E
AMC 385284	MAC 185	2007-06288				SEC20-T03S-R23E
AMC 385285	MAC 186	2007-06289				SEC20-T03S-R23E
AMC 385286	MAC 187	2007-06290				SEC20-T03S-R23E
AMC 385287	MAC 188	2007-06291				SEC20-T03S-R23E
AMC 385288	MAC 189	2007-06292				SEC29-T03S-R23E
AMC 385289	MAC 190	2007-06293				SEC29-T03S-R23E
AMC 385290	MAC 191	2007-06294				SEC29-T03S-R23E
AMC 385291	MAC 192	2007-06295				SEC29-T03S-R23E
AMC 385292	MAC 193	2007-06296		2008-01581		SEC29-T03S-R23E
AMC 385293	MAC 194	2007-06297				SEC29-T03S-R23E
AMC 385294	MAC 195	2007-06298				SEC29-T03S-R23E
AMC 385295	MAC 196	2007-06299				SEC29-T03S-R23E
AMC 385296	MAC 197	2007-06300				SEC29-T03S-R23E
AMC 385297	MAC 198	2007-06301				SEC29-T03S-R23E
AMC 385308	MAC 217	2007-06312				SEC16-T03S-R23E
AMC 385309	MAC 218	2007-06313				SEC16-T03S-R23E
AMC 385310	MAC 219	2007-06314				SEC16-T03S-R23E
AMC 385311	MAC 220	2007-06315				SEC16-T03S-R23E
AMC 385312	MAC 221	2007-06316				SEC16-T03S-R23E
AMC 385313	MAC 222	2007-06317				SEC16-T03S-R23E
AMC 385314	MAC 223	2007-06318				SEC16-T03S-R23E
AMC 385315	MAC 224	2007-06319				SEC16-T03S-R23E
AMC 385316	MAC 225	2007-06320				SEC21-T03S-R23E
AMC 385317	MAC 226	2007-06321				SEC21-T03S-R23E
AMC 385318	MAC 227	2007-06322				SEC21-T03S-R23E

Date: 4/28/2011

RECEIVED  
 TULSA STATE OFFICE  
 JUL - 8 - 2011 9:49  
 PHOENIX ARIZONA

38/50

**EXHIBIT A**

County: Graham

State: AZ

<u>BLM Serial #</u>	<u>Claim Name</u>	<u>Original Recording</u>		<u>Amended Recording</u>		<u>Location</u>
		<u>Recording #</u>	<u>Page #</u>	<u>Recording #</u>	<u>Page #</u>	
AMC 385319	MAC 228	2007-06323				SEC21-T03S-R23E
AMC 385320	MAC 229	2007-06324				SEC21-T03S-R23E
AMC 385321	MAC 230	2007-06325				SEC21-T03S-R23E
AMC 385322	MAC 231	2007-06326				SEC21-T03S-R23E
AMC 385323	MAC 232	2007-06327				SEC21-T03S-R23E
AMC 385324	MAC 233	2007-06328				SEC21-T03S-R23E
AMC 385325	MAC 234	2007-06329				SEC21-T03S-R23E
AMC 385326	MAC 235	2007-06330				SEC21-T03S-R23E
AMC 385327	MAC 236	2007-06331				SEC21-T03S-R23E
AMC 385328	MAC 237	2007-06332				SEC21-T03S-R23E
AMC 385329	MAC 238	2007-06333				SEC21-T03S-R23E
AMC 385330	MAC 239	2007-06334				SEC21-T03S-R23E
AMC 385331	MAC 240	2007-06335				SEC21-T03S-R23E
AMC 385332	MAC 241	2007-06336				SEC21-T03S-R23E
AMC 385333	MAC 242	2007-06337				SEC21-T03S-R23E
AMC 385334	MAC 243	2007-06338				SEC28-T03S-R23E
AMC 385335	MAC 244	2007-06339				SEC28-T03S-R23E
AMC 385336	MAC 245	2007-06340				SEC28-T03S-R23E
AMC 385337	MAC 246	2007-06341				SEC28-T03S-R23E
AMC 385338	MAC 247	2007-06342				SEC28-T03S-R23E
AMC 385339	MAC 248	2007-06343				SEC28-T03S-R23E
AMC 385340	MAC 249	2007-06344				SEC28-T03S-R23E
AMC 385341	MAC 250	2007-06345				SEC28-T03S-R23E
AMC 385342	MAC 251	2007-06346				SEC28-T03S-R23E
AMC 385343	MAC 252	2007-06347				SEC28-T03S-R23E
AMC 385349	MAC 271	2007-06353				SEC16-T03S-R23E
AMC 385350	MAC 273	2007-06354				SEC16-T03S-R23E
AMC 385351	MAC 275	2007-06355				SEC16-T03S-R23E
AMC 385352	MAC 277	2007-06356				SEC16-T03S-R23E
AMC 385353	MAC 279	2007-06357				SEC21-T03S-R23E
AMC 385354	MAC 281	2007-06358				SEC21-T03S-R23E
AMC 385355	MAC 283	2007-06359				SEC21-T03S-R23E
AMC 385356	MAC 285	2007-06360				SEC21-T03S-R23E
AMC 385357	MAC 287	2007-06361				SEC21-T03S-R23E
AMC 385358	MAC 289	2007-06362				SEC21-T03S-R23E
AMC 385359	MAC 291	2007-06363				SEC21-T03S-R23E
AMC 385360	MAC 293	2007-06364				SEC21-T03S-R23E
AMC 385361	MAC 295	2007-06365				SEC21-T03S-R23E

Date: 4/28/2011

RECEIVED  
 PHOENIX, ARIZONA  
 JUL - 8 - 2011 9:49  
 STATE OFFICE

38/50

## EXHIBIT A

County: Graham

State: AZ

<u>BLM Serial #</u>	<u>Claim Name</u>	<u>Original Recording</u>		<u>Amended Recording</u>		<u>Location</u>
		<u>Recording #</u>	<u>Page #</u>	<u>Recording #</u>	<u>Page #</u>	
AMC 385362	MAC 297	2007-06366				SEC28-T03S-R23E
AMC 385363	MAC 299	2007-06367				SEC28-T03S-R23E
AMC 385364	MAC 301	2007-06368				SEC28-T03S-R23E
AMC 385365	MAC 303	2007-06369				SEC28-T03S-R23E
AMC 385366	MAC 305	2007-06370				SEC28-T03S-R23E
AMC 385376	MAC 445	2007-06380				SEC30-T03S-R23E
AMC 385377	MAC 446	2007-06381				SEC30-T03S-R23E
AMC 385378	MAC 447	2007-06382				SEC30-T03S-R23E
AMC 385379	MAC 448	2007-06383				SEC30-T03S-R23E
AMC 391902	MAC 457	2008-03577				SEC30-T03S-R23E
AMC 391903	MAC 458	2008-03578				SEC30-T03S-R23E
AMC 391904	MAC 459	2008-03579				SEC30-T03S-R23E
AMC 391905	MAC 460	2008-03580				SEC30-T03S-R23E
AMC 391906	MAC 461	2008-03581				SEC30-T03S-R23E
AMC 391907	MAC 462	2008-03582				SEC30-T03S-R23E
AMC 391908	MAC 463	2008-03583				SEC30-T03S-R23E
AMC 391909	MAC 464	2008-03584				SEC30-T03S-R23E
AMC 391910	MAC 465	2008-03585				SEC29-T03S-R23E
AMC 391911	MAC 466	2008-03586				SEC29-T03S-R23E
AMC 391912	MAC 467	2008-03587				SEC29-T03S-R23E
AMC 391913	MAC 468	2008-03588				SEC29-T03S-R23E
AMC 391914	MAC 469	2008-03589				SEC29-T03S-R23E
AMC 391915	MAC 470	2008-03590				SEC29-T03S-R23E
AMC 391916	MAC 471	2008-03591				SEC29-T03S-R23E
AMC 391917	MAC 472	2008-03592				SEC29-T03S-R23E

No. Of Claims

139  
*SD*

PHOENIX, ARIZONA

2011 JUL - 8 - 9:49

RECEIVED  
TAMAZ STATE OFFICE

*25/11/11*

**United States Department of the Interior**  
**Bureau of Land Management**  
 LANDS/RECREATION & PLANNING  
 ONE N CENTRAL AVE  
 PHOENIX, AZ 85004 -2203  
 Phone: 602-417-9200

Receipt

No: 2377954

<b>Transaction #:</b> 2452850	<b>ENTERED INTO COMPUTER</b>
<b>Date of Transaction:</b> 07/08/2011	
<b>CUSTOMER:</b> JUL 11 2011 PB	
FREEPORT MCMORAN COPPER GOLD ONE N CENTRAL #800 PHOENIX, AZ 85004 US	

LINE #	QTY	DESCRIPTION	REMARKS	UNIT PRICE	TOTAL
1	1.00	LOCATABLE MINERALS / MINING CLAIMS-NOT NEW-UNADJUD, ONE AUTH NO. ONLY / MINING CLAIM MONEY RECEIVED CASES: AMC367340/\$19460.00	MAINT (139) 2012	- n/a -	19460.00
<b>TOTAL:</b>					<b>\$19,460.00</b>

PAYMENT INFORMATION			
1	AMOUNT:	19460.00	POSTMARKED: N/A
	TYPE:	CHECK	RECEIVED: 07/08/2011
	CHECK NO:	0000721993	
	NAME:	FREEPORT MCMORAN COPPER GOLD ONE N CENTRAL #800 PHOENIX AZ 85004 US	

REMARKS

This receipt was generated by the automated BLM Collections and Billing System and is a paper representation of a portion of the official electronic record contained therein.



## Exhibit A

County: Graham

State: AZ

<u>BLM Serial #</u>	<u>Claim Name</u>	<u>Original Recording</u>		<u>Amended Recording</u>		<u>Location</u>
		<u>Recording #</u>	<u>Page #</u>	<u>Recording #</u>	<u>Page #</u>	
AMC 367340 ○	MAC 119	2005-05666				SEC18-T03S-R23E
AMC 367341	MAC 121	2005-05667				SEC18-T03S-R23E
AMC 367342	MAC 122	2005-05668				SEC18-T03S-R23E
AMC 367343	MAC 123	2005-05669				SEC18-T03S-R23E
AMC 367344	MAC 124	2005-05670				SEC18-T03S-R23E
AMC 367345	MAC 125	2005-05671				SEC19-T03S-R23E
AMC 367346	MAC 126	2005-05672				SEC19-T03S-R23E
AMC 367347	MAC 127	2005-05673				SEC19-T03S-R23E
AMC 367348	MAC 128	2005-05674				SEC19-T03S-R23E
AMC 367349	MAC 129	2005-05675				SEC19-T03S-R23E
AMC 367350	MAC 130	2005-05676				SEC19-T03S-R23E
AMC 367351	MAC 131	2005-05677				SEC19-T03S-R23E
AMC 367352	MAC 132	2005-05678				SEC19-T03S-R23E
AMC 367353	MAC 167	2005-05679				SEC17-T03S-R23E
AMC 367354	MAC 169	2005-05680				SEC17-T03S-R23E
AMC 367355	MAC 171	2005-05681				SEC20-T03S-R23E
AMC 367356	MAC 173	2005-05682				SEC20-T03S-R23E
AMC 367357	MAC 175	2005-05683				SEC20-T03S-R23E
AMC 367358 X	MAC 177	2005-05684				SEC20-T03S-R23E
AMC 385241 ○	MAC 120	2007-06245				SEC18-T03S-R23E
AMC 385242	MAC 133	2007-06246				SEC19-T03S-R23E
AMC 385243	MAC 134	2007-06247				SEC19-T03S-R23E
AMC 385244	MAC 135	2007-06248				SEC19-T03S-R23E
AMC 385245	MAC 136	2007-06249				SEC19-T03S-R23E
AMC 385246	MAC 137	2007-06250				SEC19-T03S-R23E
AMC 385247	MAC 138	2007-06251				SEC19-T03S-R23E
AMC 385248	MAC 139	2007-06252				SEC19-T03S-R23E
AMC 385249	MAC 140	2007-06253				SEC19-T03S-R23E
AMC 385250	MAC 141	2007-06254				SEC19-T03S-R23E
AMC 385251	MAC 142	2007-06255				SEC19-T03S-R23E
AMC 385252	MAC 143	2007-06256				SEC30-T03S-R23E
AMC 385253	MAC 144	2007-06257				SEC30-T03S-R23E
AMC 385254	MAC 145	2007-06258				SEC30-T03S-R23E
AMC 385255	MAC 146	2007-06259				SEC30-T03S-R23E
AMC 385256	MAC 147	2007-06260				SEC30-T03S-R23E
AMC 385257 X	MAC 148	2007-06261				SEC30-T03S-R23E
AMC 385269 ○	MAC 164	2007-06273				SEC17-T03S-R23E
AMC 385270	MAC 165	2007-06274				SEC17-T03S-R23E

Date: 6/14/2010

PHOENIX, ARIZONA  
2010 AUG - 2 A 9:41

RECEIVED  
Graham State Office

38/50



## Exhibit A

County: Graham

State: AZ

BLM Serial #	Claim Name	Original Recording		Amended Recording		Location
		Recording #	Page #	Recording #	Page #	
AMC 385271	MAC 166	2007-06275				SEC17-T03S-R23E
AMC 385272	MAC 168	2007-06276				SEC17-T03S-R23E
AMC 385273	MAC 170	2007-06277				SEC17-T03S-R23E
AMC 385274	MAC 172	2007-06278				SEC20-T03S-R23E
AMC 385275	MAC 174	2007-06279				SEC20-T03S-R23E
AMC 385276	MAC 176	2007-06280				SEC20-T03S-R23E
AMC 385277	MAC 178	2007-06281				SEC20-T03S-R23E
AMC 385278	MAC 179	2007-06282				SEC20-T03S-R23E
AMC 385279	MAC 180	2007-06283				SEC20-T03S-R23E
AMC 385280	MAC 181	2007-06284				SEC20-T03S-R23E
AMC 385281	MAC 182	2007-06285				SEC20-T03S-R23E
AMC 385282	MAC 183	2007-06286				SEC20-T03S-R23E
AMC 385283	MAC 184	2007-06287				SEC20-T03S-R23E
AMC 385284	MAC 185	2007-06288				SEC20-T03S-R23E
AMC 385285	MAC 186	2007-06289				SEC20-T03S-R23E
AMC 385286	MAC 187	2007-06290				SEC20-T03S-R23E
AMC 385287	MAC 188	2007-06291				SEC20-T03S-R23E
AMC 385288	MAC 189	2007-06292				SEC29-T03S-R23E
AMC 385289	MAC 190	2007-06293				SEC29-T03S-R23E
AMC 385290	MAC 191	2007-06294				SEC29-T03S-R23E
AMC 385291	MAC 192	2007-06295				SEC29-T03S-R23E
AMC 385292	MAC 193	2007-06296			2008-01581	SEC29-T03S-R23E
AMC 385293	MAC 194	2007-06297				SEC29-T03S-R23E
AMC 385294	MAC 195	2007-06298				SEC29-T03S-R23E
AMC 385295	MAC 196	2007-06299				SEC29-T03S-R23E
AMC 385296	MAC 197	2007-06300				SEC29-T03S-R23E
AMC 385297 X	MAC 198	2007-06301				SEC29-T03S-R23E
AMC 385308 O	MAC 217	2007-06312				SEC16-T03S-R23E
AMC 385309	MAC 218	2007-06313				SEC16-T03S-R23E
AMC 385310	MAC 219	2007-06314				SEC16-T03S-R23E
AMC 385311	MAC 220	2007-06315				SEC16-T03S-R23E
AMC 385312	MAC 221	2007-06316				SEC16-T03S-R23E
AMC 385313	MAC 222	2007-06317				SEC16-T03S-R23E
AMC 385314	MAC 223	2007-06318				SEC16-T03S-R23E
AMC 385315	MAC 224	2007-06319				SEC16-T03S-R23E
AMC 385316	MAC 225	2007-06320				SEC21-T03S-R23E
AMC 385317	MAC 226	2007-06321				SEC21-T03S-R23E
AMC 385318	MAC 227	2007-06322				SEC21-T03S-R14E

Date: 6/14/2010

RECEIVED  
 BLM AZ STATE OFFICE  
 2010 AUG - 2 A 9 41  
 HOENIX, ARIZONA

38/50

## Exhibit A

County: Graham

State: AZ

BLM Serial #	Claim Name	Original Recording		Amended Recording		Location
		Recording #	Page #	Recording #	Page #	
AMC 385319	MAC 228	2007-06323				SEC21-T03S-R23E
AMC 385320	MAC 229	2007-06324				SEC21-T03S-R23E
AMC 385321	MAC 230	2007-06325				SEC21-T03S-R23E
AMC 385322	MAC 231	2007-06326				SEC21-T03S-R23E
AMC 385323	MAC 232	2007-06327				SEC21-T03S-R23E
AMC 385324	MAC 233	2007-06328				SEC21-T03S-R23E
AMC 385325	MAC 234	2007-06329				SEC21-T03S-R23E
AMC 385326	MAC 235	2007-06330				SEC21-T03S-R23E
AMC 385327	MAC 236	2007-06331				SEC21-T03S-R23E
AMC 385328	MAC 237	2007-06332				SEC21-T03S-R23E
AMC 385329	MAC 238	2007-06333				SEC21-T03S-R23E
AMC 385330	MAC 239	2007-06334				SEC21-T03S-R23E
AMC 385331	MAC 240	2007-06335				SEC21-T03S-R23E
AMC 385332	MAC 241	2007-06336				SEC21-T03S-R23E
AMC 385333	MAC 242	2007-06337				SEC21-T03S-R23E
AMC 385334	MAC 243	2007-06338				SEC28-T03S-R23E
AMC 385335	MAC 244	2007-06339				SEC28-T03S-R23E
AMC 385336	MAC 245	2007-06340				SEC28-T03S-R23E
AMC 385337	MAC 246	2007-06341				SEC28-T03S-R23E
AMC 385338	MAC 247	2007-06342				SEC28-T03S-R23E
AMC 385339	MAC 248	2007-06343				SEC28-T03S-R23E
AMC 385340	MAC 249	2007-06344				SEC28-T03S-R23E
AMC 385341	MAC 250	2007-06345				SEC28-T03S-R23E
AMC 385342	MAC 251	2007-06346				SEC28-T03S-R23E
AMC 385343 X	MAC 252	2007-06347				SEC28-T03S-R23E
AMC 385349 O	MAC 271	2007-06353				SEC16-T03S-R23E
AMC 385350	MAC 273	2007-06354				SEC16-T03S-R23E
AMC 385351	MAC 275	2007-06355				SEC16-T03S-R23E
AMC 385352	MAC 277	2007-06356				SEC16-T03S-R23E
AMC 385353	MAC 279	2007-06357				SEC21-T03S-R23E
AMC 385354	MAC 281	2007-06358				SEC21-T03S-R23E
AMC 385355	MAC 283	2007-06359				SEC21-T03S-R23E
AMC 385356	MAC 285	2007-06360				SEC21-T03S-R23E
AMC 385357	MAC 287	2007-06361				SEC21-T03S-R23E
AMC 385358	MAC 289	2007-06362				SEC21-T03S-R23E
AMC 385359	MAC 291	2007-06363				SEC21-T03S-R23E
AMC 385360	MAC 293	2007-06364				SEC21-T03S-R23E
AMC 385361	MAC 295	2007-06365				SEC21-T03S-R23E

Date: 6/14/2010

Page 3

RECEIVED  
 BLM AZ STATE OFFICE  
 PHOENIX, ARIZONA  
 2010 AUG - 2 A 9 41

*Handwritten signature*

## Exhibit A

County: Graham

State: AZ

BLM Serial #	Claim Name	Original Recording		Amended Recording		Location
		Recording #	Page #	Recording #	Page #	
AMC 385362	MAC 297	2007-06366				SEC28-T03S-R23E
AMC 385363	MAC 299	2007-06367				SEC28-T03S-R23E
AMC 385364	MAC 301	2007-06368				SEC28-T03S-R23E
AMC 385365	MAC 303	2007-06369				SEC28-T03S-R23E
AMC 385366	MAC 305	2007-06370				SEC28-T03S-R23E
AMC 385376	MAC 445	2007-06380				SEC30-T03S-R23E
AMC 385377	MAC 446	2007-06381				SEC30-T03S-R23E
AMC 385378	MAC 447	2007-06382				SEC30-T03S-R23E
AMC 385379	MAC 448	2007-06383				SEC30-T03S-R23E
AMC 391902	MAC 457	2008-03577				SEC30-T03S-R23E
AMC 391903	MAC 458	2008-03578				SEC30-T03S-R23E
AMC 391904	MAC 459	2008-03579				SEC30-T03S-R23E
AMC 391905	MAC 460	2008-03580				SEC30-T03S-R23E
AMC 391906	MAC 461	2008-03581				SEC30-T03S-R23E
AMC 391907	MAC 462	2008-03582				SEC30-T03S-R23E
AMC 391908	MAC 463	2008-03583				SEC30-T03S-R23E
AMC 391909	MAC 464	2008-03584				SEC30-T03S-R23E
AMC 391910	MAC 465	2008-03585				SEC29-T03S-R23E
AMC 391911	MAC 466	2008-03586				SEC29-T03S-R23E
AMC 391912	MAC 467	2008-03587				SEC29-T03S-R23E
AMC 391913	MAC 468	2008-03588				SEC29-T03S-R23E
AMC 391914	MAC 469	2008-03589				SEC29-T03S-R23E
AMC 391915	MAC 470	2008-03590				SEC29-T03S-R23E
AMC 391916	MAC 471	2008-03591				SEC29-T03S-R23E
AMC 391917	MAC 472	2008-03592				SEC29-T03S-R23E
No. Of Claims	139					

139  
*SC*

Date: 8/14/2010

RECEIVED  
 BLM AZ STATE OFFICE  
 2010 AUG -2 A 9:41  
 PHOENIX, ARIZONA

*25/100*

**United States Department of the Interior**  
**Bureau of Land Management**  
 LANDS/RECREATION & PLANNING  
 ONE N CENTRAL AVE  
 PHOENIX, AZ 85004 -2203  
 Phone:

Receipt

No: 2181499

<b>Transaction #:</b> 2251095	
<b>Date of Transaction:</b> 08/02/2010	
<b>CUSTOMER:</b>	FREEPORT-MCMORAN COPPER & GOLD 333 NORTH CENTRAL AVE PHOENIX, AZ 85004 US

LINE #	QTY	DESCRIPTION	REMARKS	UNIT PRICE	TOTAL
1	1.00	LOCATABLE MINERALS / MINING CLAIMS-NOT NEW-UNADJUD, ONE AUTH NO. ONLY / MINING CLAIM MONEY RECEIVED CASES: AMC367340/\$19460.00	MAINT (139) 2011	- n/a -	19460.00 ✓
<b>TOTAL:</b>					<b>\$19,460.00</b>

PAYMENT INFORMATION			
1	<b>AMOUNT:</b>	19460.00	<b>POSTMARKED:</b> N/A
	<b>TYPE:</b>	CHECK	<b>RECEIVED:</b> 08/02/2010
	<b>CHECK NO:</b>	0000689712	
	<b>NAME:</b>	FREEPORT-MCMORAN COPPER & GOLD 333 NORTH CENTRAL AVE PHOENIX AZ 85004 US	

<b>REMARKS</b>	

This receipt was generated by the automated BLM Collections and Billing System and is a paper representation of a portion of the official electronic record contained therein.

AMC367287  
385188  
391894

August 7, 2009

After recording, return to:  
Freeport-McMoRan Corporation  
Attn: D. Stillwell  
1 North Central Avenue  
Phoenix, AZ 85004

Bureau of Land Management  
Department of the Interior  
One N. Central Avenue  
Phoenix, AZ 85004

2009

**NOTICE OF INTENT TO HOLD MINING CLAIMS AND PAYMENT OF BLM MAINTENANCE FEE**

Re: Payment of Annual Claim Maintenance Fee

Dear Sir or Madam:

This will serve as notice that Freeport-McMoRan Exploration Corporation, formerly known as Phelps Dodge Exploration Corporation, whose address for purpose of this filing is Land and Water Department, One North Central Ave., Phoenix, Arizona 85004, intends to hold the mining claims and/or mill sites described on Exhibit A attached hereto for the assessment year ending at 12 o'clock, noon, on September 1, 2010 by payment of the annual maintenance fee of \$140 per claim or site. Payment of such amount is made herewith for such assessment year for each of the claims and sites, the name, and BLM serial number with the book and page or index number of recording of the location notice in the official records of Graham County, Arizona, of which, is set forth on Exhibit A attached hereto and by this reference incorporated herein.

Donald A. Stillwell  
Donald A. Stillwell for  
Freeport-McMoRan Exploration Corporation

State of Arizona )  
) ss.  
County of Maricopa )

RECEIVED  
BLM ARIZONA STATE OFFICE  
2009 AUG 10 A 11:07  
PHOENIX, ARIZONA

The foregoing instrument was acknowledged before me on August 7, 2009, by Donald A. Stillwell, on behalf of Freeport-McMoRan Exploration Corporation.  
(Seal)



STEPHANIE D. TURTON  
Notary Public - Arizona  
Maricopa County  
Expires 11/18/2011

Stephanie D. Turton  
Notary Public  
My commission expires: 11/18/2011



## Exhibit A

County: Graham

State: AZ

BLM Serial #	Claim Name	Original Recording		Amended Recording		Location
		Recording #	Page #	Recording #	Page #	
AMC 367340	MAC 119	2005-05666				SEC18-T03S-R23E
AMC 367341	MAC 121	2005-05667				SEC18-T03S-R23E
AMC 367342	MAC 122	2005-05668				SEC18-T03S-R23E
AMC 367343	MAC 123	2005-05669				SEC18-T03S-R23E
AMC 367344	MAC 124	2005-05670				SEC18-T03S-R23E
AMC 367345	MAC 125	2005-05671				SEC19-T03S-R23E
AMC 367346	MAC 126	2005-05672				SEC19-T03S-R23E
AMC 367347	MAC 127	2005-05673				SEC19-T03S-R23E
AMC 367348	MAC 128	2005-05674				SEC19-T03S-R23E
AMC 367349	MAC 129	2005-05675				SEC19-T03S-R23E
AMC 367350	MAC 130	2005-05676				SEC19-T03S-R23E
AMC 367351	MAC 131	2005-05677				SEC19-T03S-R23E
AMC 367352	MAC 132	2005-05678				SEC19-T03S-R23E
AMC 367353	MAC 167	2005-05679				SEC17-T03S-R23E
AMC 367354	MAC 169	2005-05680				SEC17-T03S-R23E
AMC 367355	MAC 171	2005-05681				SEC20-T03S-R23E
AMC 367356	MAC 173	2005-05682				SEC20-T03S-R23E
AMC 367357	MAC 175	2005-05683				SEC20-T03S-R23E
AMC 367358	MAC 177	2005-05684				SEC20-T03S-R23E
AMC 385241	MAC 120	2007-06245				SEC20-T03S-R23E
AMC 385242	MAC 133	2007-06246				SEC18-T03S-R23E
AMC 385243	MAC 134	2007-06247				SEC19-T03S-R23E
AMC 385244	MAC 135	2007-06248				SEC19-T03S-R23E
AMC 385245	MAC 136	2007-06249				SEC19-T03S-R23E
AMC 385246	MAC 137	2007-06250				SEC19-T03S-R23E
AMC 385247	MAC 138	2007-06251				SEC19-T03S-R23E
AMC 385248	MAC 139	2007-06252				SEC19-T03S-R23E
AMC 385249	MAC 140	2007-06253				SEC19-T03S-R23E
AMC 385250	MAC 141	2007-06254				SEC19-T03S-R23E
AMC 385251	MAC 142	2007-06255				SEC19-T03S-R23E
AMC 385252	MAC 143	2007-06256				SEC19-T03S-R23E
AMC 385253	MAC 144	2007-06257				SEC30-T03S-R23E
AMC 385254	MAC 145	2007-06258				SEC30-T03S-R23E
AMC 385255	MAC 146	2007-06259				SEC30-T03S-R23E
AMC 385256	MAC 147	2007-06260				SEC30-T03S-R23E
AMC 385257	MAC 148	2007-06261				SEC30-T03S-R23E
AMC 385269	MAC 164	2007-06273				SEC17-T03S-R23E
AMC 385270	MAC 165	2007-06274				SEC17-T03S-R23E

Date: 8/4/2009

RECEIVED  
 BLM AZ STATE OFFICE  
 2009 AUG 10 A 11:09  
 PHOENIX, ARIZONA

## Exhibit A

County: Graham

State: AZ

BLM Serial #	Claim Name	Original Recording		Amended Recording		Location
		Recording #	Page #	Recording #	Page #	
AMC 385271	MAC 166	2007-06275				SEC17-T03S-R23E
AMC 385272	MAC 168	2007-06276				SEC17-T03S-R23E
AMC 385273	MAC 170	2007-06277				SEC17-T03S-R23E
AMC 385274	MAC 172	2007-06278				SEC20-T03S-R23E
AMC 385275	MAC 174	2007-06279				SEC20-T03S-R23E
AMC 385276	MAC 176	2007-06280				SEC20-T03S-R23E
AMC 385277	MAC 178	2007-06281				SEC20-T03S-R23E
AMC 385278	MAC 179	2007-06282				SEC20-T03S-R23E
AMC 385279	MAC 180	2007-06283				SEC20-T03S-R23E
AMC 385280	MAC 181	2007-06284				SEC20-T03S-R23E
AMC 385281	MAC 182	2007-06285				SEC20-T03S-R23E
AMC 385282	MAC 183	2007-06286				SEC20-T03S-R23E
AMC 385283	MAC 184	2007-06287				SEC20-T03S-R23E
AMC 385284	MAC 185	2007-06288				SEC20-T03S-R23E
AMC 385285	MAC 186	2007-06289				SEC20-T03S-R23E
AMC 385286	MAC 187	2007-06290				SEC20-T03S-R23E
AMC 385287	MAC 188	2007-06291				SEC20-T03S-R23E
AMC 385288	MAC 189	2007-06292				SEC20-T03S-R23E
AMC 385289	MAC 190	2007-06293				SEC29-T03S-R23E
AMC 385290	MAC 191	2007-06294				SEC29-T03S-R23E
AMC 385291	MAC 192	2007-06295				SEC29-T03S-R23E
AMC 385292	MAC 193	2007-06296				SEC29-T03S-R23E
AMC 385293	MAC 194	2007-06297				SEC29-T03S-R23E
AMC 385294	MAC 195	2007-06298				SEC29-T03S-R23E
AMC 385295	MAC 196	2007-06299				SEC29-T03S-R23E
AMC 385296	MAC 197	2007-06300				SEC29-T03S-R23E
AMC 385297	MAC 198	2007-06301				SEC29-T03S-R23E
AMC 385308	MAC 217	2007-06312				SEC29-T03S-R23E
AMC 385309	MAC 218	2007-06313				SEC16-T03S-R23E
AMC 385310	MAC 219	2007-06314				SEC16-T03S-R23E
AMC 385311	MAC 220	2007-06315				SEC16-T03S-R23E
AMC 385312	MAC 221	2007-06316				SEC16-T03S-R23E
AMC 385313	MAC 222	2007-06317				SEC16-T03S-R23E
AMC 385314	MAC 223	2007-06318				SEC16-T03S-R23E
AMC 385315	MAC 224	2007-06319				SEC16-T03S-R23E
AMC 385316	MAC 225	2007-06320				SEC16-T03S-R23E
AMC 385317	MAC 226	2007-06321				SEC21-T03S-R23E
AMC 385318	MAC 227	2007-06322				SEC21-T03S-R14E
				2008-01581		

Date: 8/4/2009

2009 AUG 10 A 11:09

RECEIVED  
BLM AZ STATE OFFICE

## Exhibit A

County: Graham

State: AZ

BLM Serial #	Claim Name	Original Recording		Amended Recording		Location
		Recording #	Page #	Recording #	Page #	
AMC 385319	MAC 228	2007-06323				SEC21-T03S-R23E
AMC 385320	MAC 229	2007-06324				SEC21-T03S-R23E
AMC 385321	MAC 230	2007-06325				SEC21-T03S-R23E
AMC 385322	MAC 231	2007-06326				SEC21-T03S-R23E
AMC 385323	MAC 232	2007-06327				SEC21-T03S-R23E
AMC 385324	MAC 233	2007-06328				SEC21-T03S-R23E
AMC 385325	MAC 234	2007-06329				SEC21-T03S-R23E
AMC 385326	MAC 235	2007-06330				SEC21-T03S-R23E
AMC 385327	MAC 236	2007-06331				SEC21-T03S-R23E
AMC 385328	MAC 237	2007-06332				SEC21-T03S-R23E
AMC 385329	MAC 238	2007-06333				SEC21-T03S-R23E
AMC 385330	MAC 239	2007-06334				SEC21-T03S-R23E
AMC 385331	MAC 240	2007-06335				SEC21-T03S-R23E
AMC 385332	MAC 241	2007-06336				SEC21-T03S-R23E
AMC 385333	MAC 242	2007-06337				SEC21-T03S-R23E
AMC 385334	MAC 243	2007-06338				SEC28-T03S-R23E
AMC 385335	MAC 244	2007-06339				SEC28-T03S-R23E
AMC 385336	MAC 245	2007-06340				SEC28-T03S-R23E
AMC 385337	MAC 246	2007-06341				SEC28-T03S-R23E
AMC 385338	MAC 247	2007-06342				SEC28-T03S-R23E
AMC 385339	MAC 248	2007-06343				SEC28-T03S-R23E
AMC 385340	MAC 249	2007-06344				SEC28-T03S-R23E
AMC 385341	MAC 250	2007-06345				SEC28-T03S-R23E
AMC 385342	MAC 251	2007-06346				SEC28-T03S-R23E
AMC 385343	MAC 252	2007-06347				SEC28-T03S-R23E
AMC 385349	MAC 271	2007-06353				SEC16-T03S-R23E
AMC 385350	MAC 273	2007-06354				SEC16-T03S-R23E
AMC 385351	MAC 275	2007-06355				SEC16-T03S-R23E
AMC 385352	MAC 277	2007-06356				SEC16-T03S-R23E
AMC 385353	MAC 279	2007-06357				SEC21-T03S-R23E
AMC 385354	MAC 281	2007-06358				SEC21-T03S-R23E
AMC 385355	MAC 283	2007-06359				SEC21-T03S-R23E
AMC 385356	MAC 285	2007-06360				SEC21-T03S-R23E
AMC 385357	MAC 287	2007-06361				SEC21-T03S-R23E
AMC 385358	MAC 289	2007-06362				SEC21-T03S-R23E
AMC 385359	MAC 291	2007-06363				SEC21-T03S-R23E
AMC 385360	MAC 293	2007-06364				SEC21-T03S-R23E
AMC 385361	MAC 295	2007-06365				SEC21-T03S-R23E

Date: 8/4/2009

PHOENIX, ARIZONA

2009 AUG 10 A 11:09

RECEIVED  
BLM AZ STATE OFFICE



## Exhibit A

County: Graham

State: AZ

**BLM Serial #**

**Claim Name**

**Original Recording**

**Amended Recording**

**Recording #**

**Page #**

**Recording #**

**Page #**

**Location**

AMC 385362	MAC 297	2007-06366				SEC28-T03S-R23E
AMC 385363	MAC 299	2007-06367				SEC28-T03S-R23E
AMC 385364	MAC 301	2007-06368				SEC28-T03S-R23E
AMC 385365	MAC 303	2007-06369				SEC28-T03S-R23E
AMC 385366	MAC 305	2007-06370				SEC28-T03S-R23E
AMC 385376	MAC 445	2007-06380				SEC30-T03S-R23E
AMC 385377	MAC 446	2007-06381				SEC30-T03S-R23E
AMC 385378	MAC 447	2007-06382				SEC30-T03S-R23E
AMC 385379	MAC 448	2007-06383				SEC30-T03S-R23E
AMC 391902	MAC 457	2008-03577				SEC30-T03S-R23E
AMC 391903	MAC 458	2008-03578				SEC30-T03S-R23E
AMC 391904	MAC 459	2008-03579				SEC30-T03S-R23E
AMC 391905	MAC 460	2008-03580				SEC30-T03S-R23E
AMC 391906	MAC 461	2008-03581				SEC30-T03S-R23E
AMC 391907	MAC 462	2008-03582				SEC30-T03S-R23E
AMC 391908	MAC 463	2008-03583				SEC30-T03S-R23E
AMC 391909	MAC 464	2008-03584				SEC30-T03S-R23E
AMC 391910	MAC 465	2008-03585				SEC29-T03S-R23E
AMC 391911	MAC 466	2008-03586				SEC29-T03S-R23E
AMC 391912	MAC 467	2008-03587				SEC29-T03S-R23E
AMC 391913	MAC 468	2008-03588				SEC29-T03S-R23E
AMC 391914	MAC 469	2008-03589				SEC29-T03S-R23E
AMC 391915	MAC 470	2008-03590				SEC29-T03S-R23E
AMC 391916	MAC 471	2008-03591				SEC29-T03S-R23E
AMC 391917	MAC 472	2008-03592				SEC29-T03S-R23E
<b>No. Of Claims</b>	<b>139</b>					

PHOENIX, ARIZONA

2009 AUG 10 A 11:09

Date: 8/4/2009

RECEIVED  
BLM AZ STATE OFFICE

Page 4

PK 1973700

5/1/09

**United States Department of the Interior**  
**Bureau of Land Management**  
 BUSINESS & SUPPORT SVCS DIV  
 ONE N CENTRAL AVE SUITE 800  
 PHOENIX, AZ 85004 -4427  
 Phone: (602) 417-9200

Receipt

No: 1973780

<b>Transaction #:</b> 2037705	
<b>Date of Transaction:</b> 08/10/2009	
<b>CUSTOMER:</b>	FREEPORT MCMORAN CORP ONE N CENTRAL AVE PHOENIX, AZ 85004 US

LINE #	QTY	DESCRIPTION	REMARKS	UNIT PRICE	TOTAL
1	1.00	LOCATABLE MINERALS / MINING CLAIMS- NOT NEW-UNADJUD, ONE AUTH NO. ONLY / MINING CLAIM MONEY RECEIVED <b>CASES: AMC367340/\$19460.00</b>	2010 MAINT (139)	- n/a -	19460.00
<b>TOTAL:</b>					<b>\$19,460.00</b>

PAYMENT INFORMATION			
1	<b>AMOUNT:</b>	19460.00	<b>POSTMARKED:</b> N/A
	<b>TYPE:</b>	CHECK	<b>RECEIVED:</b> 08/10/2009
	<b>CHECK NO:</b>	657839	
	<b>NAME:</b>	FREEPORT MCMORAN CORP ONE N CENTRAL AVE PHOENIX AZ 85004 US	

REMARKS

This receipt was generated by the automated BLM Collections and Billing System and is a paper representation of a portion of the official electronic record contained therein.

AMC 385188

367287

391894

Recorded at the request of Freeport-McMoRan Exploration Corporation and when recorded please return to: One North Central Avenue Phoenix, Arizona 85004

Notice of Intent to Hold and Affidavit of Payment

The undersigned gives notice as follows:

- 1. Freeport-McMoRan Exploration Corporation, formally known as Phelps Dodge Exploration Corporation, is the owner of the 264 McKinney Canyon mining claims which are located in Graham County, Arizona. The address of the owner is One North Central Avenue, Phoenix, Arizona 85004.
2. The full names of the mining claims and the Bureau of Land Management mining claim serial numbers assigned to the mining claims are described in the exhibit attached to and by this reference incorporated in this Notice.
3. The owner held the claims for the assessment year ending on September 1, 2008 and intends to hold the claims for the assessment year ending on September 1, 2009.
4. The owner paid the federal annual mining claim maintenance fees for the assessment year ending on September 1, 2008 and paid the federal annual mining claim maintenance fees for the assessment year ending on September 1, 2009.

Executed this 6th day of August, 2008

By [Signature] Inez V. Sarkisova Land & Water Resource Coordinator

ENTERED INTO COMPUTER SEP 02 2008 PB

RECEIVED B.L.M. AZ STATE OFFICE 2008 AUG -6 P 12:34 PHOENIX, ARIZONA

STATE OF ARIZONA ) )ss. COUNTY OF MARICOPA )

This Notice of Intent to Hold was acknowledged before me on August 4, 2008, by Inez V. Sarkisova, Land & Water Resource Coordinator for Freeport-McMoRan Exploration Corporation.



[Signature] Notary Public

ERG (264) 1755297 K620906

**Exhibit A**  
**McKinney Canyon Mining Claims**  
**Graham County, Arizona**

#	Name	Serial Number	Township	BLM Lead File	Document
1	MAC 4	AMC 385188	NE¼ Sec. 12, T3S, R22E, SE¼ Sec. 12, T3S, R22E, Gila and Salt River Meridian	AMC 385188	200706192
2	MAC 6	AMC 385189	SE¼ Sec. 12, T3S, R22E, Gila and Salt River Meridian	AMC 385188	200706193
3	MAC 8	AMC 385190	SE¼ Sec. 12, T3S, R22E, Gila and Salt River Meridian	AMC 385188	200706194
4	MAC 10	AMC 385191	SE¼ Sec. 12, T3S, R22E, Gila and Salt River Meridian	AMC 385188	200706195
5	MAC 12	AMC 385192	SE¼ Sec. 12, T3S, R22E, NE¼ Sec. 13, T3S, R22E, Gila and Salt River Meridian	AMC 385188	200706196
6	MAC 14	AMC 385193	NE¼ Sec. 13, T3S, R22E, Gila and Salt River Meridian	AMC 385188	200706197
7	MAC 16	AMC 385194	NE¼ Sec. 13, T3S, R22E, Gila and Salt River Meridian	AMC 385188	200706198
8	MAC 38	AMC 385195	NE¼ Sec. 24, T3S, R22E, SE¼ Sec. 24, T3S, R22E, Gila and Salt River Meridian	AMC 385188	200706199
9	MAC 40	AMC 385196	SE¼ Sec. 24, T3S, R22E, Gila and Salt River Meridian	AMC 385188	200706200
10	MAC 51	AMC 385197	NW¼ Sec. 7, T3S, R23E, SW¼ Sec. 7, T3S, R23E, Gila and Salt River Meridian	AMC 385188	200706201
11	MAC 52	AMC 385198	NW¼ Sec. 7, T3S, R23E, NE¼ Sec. 7, T3S, R23E, SW¼ Sec. 7, T3S, R23E, SE¼ Sec. 7, T3S, R23E, Gila and Salt River Meridian	AMC 385188	200706202
12	MAC 53	AMC 385199	SW¼ Sec. 7, T3S, R23E, Gila and Salt River Meridian	AMC 385188	200706203
13	MAC 54	AMC 385200	SW¼ Sec. 7, T3S, R23E, SE¼ Sec. 7, T3S, R23E, Gila and Salt River Meridian	AMC 385188	200706204
14	MAC 55	AMC 385201	SW¼ Sec. 7, T3S, R23E, Gila and Salt River Meridian	AMC 385188	200706205

RECEIVED  
 BLM AZ STATE OFFICE  
 14 AUG -6 PM 2:31  
 PHOENIX ARIZONA

#	Name	Serial Number	Township	BLM Lead File	Document
15	MAC 56	AMC 385202	SW¼ Sec. 7, T3S, R23E, SE¼ Sec. 7, T3S, R23E, Gila and Salt River Meridian	AMC 385188	200706206
16	MAC 57	AMC 385203	SW¼ Sec. 7, T3S, R23E, Gila and Salt River Meridian	AMC 385188	200706207
17	MAC 58	AMC 385204	SW¼ Sec. 7, T3S, R23E, SE¼ Sec. 7, T3S, R23E, Gila and Salt River Meridian	AMC 385188	200706208
18	MAC 59	AMC 385205	SW¼ Sec. 7, T3S, R23E, NW¼ Sec. 18, T3S, R23E, Gila and Salt River Meridian	AMC 385188	200706209
19	MAC 60	AMC 385206	SW¼ Sec. 7, T3S, R23E, SE¼ Sec. 7, T3S, R23E, NW¼ Sec. 18, T3S, R23E, NE¼ Sec. 18, T3S, R23E, Gila and Salt River Meridian	AMC 385188	200706210
20	MAC 61	AMC 385207	NW¼ Sec. 18, T3S, R23E, Gila and Salt River Meridian	AMC 385188	200706211
21	MAC 62	AMC 385208	NW¼ Sec. 18, T3S, R23E, NE¼ Sec. 18, T3S, R23E, Gila and Salt River Meridian	AMC 385188	200706212
22	MAC 63	AMC 385209	NW¼ Sec. 18, T3S, R23E, Gila and Salt River Meridian	AMC 385188	200706213
23	MAC 64	AMC 385210	NW¼ Sec. 18, T3S, R23E, NE¼ Sec. 18, T3S, R23E, Gila and Salt River Meridian	AMC 385188	200706214
24	MAC 66	AMC 385211	NW¼ Sec. 18, T3S, R23E, NE¼ Sec. 18, T3S, R23E, Gila and Salt River Meridian	AMC 385188	200706215
25	MAC 68	AMC 385212	NW¼ Sec. 18, T3S, R23E, NE¼ Sec. 18, T3S, R23E, Gila and Salt River Meridian	AMC 385188	200706216
26	MAC 85	AMC 385213	NW¼ Sec. 19, T3S, R23E, SW¼ Sec. 19, T3S, R23E, Gila and Salt River Meridian	AMC 385188	200706217
27	MAC 86	AMC 385214	NW¼ Sec. 19, T3S, R23E, NE¼ Sec. 19, T3S, R23E, SW¼ Sec. 19, T3S, R23E, SE¼ Sec. 19, T3S, R23E, Gila and Salt River Meridian	AMC 385188	200706218

RECEIVED  
B.L.M. AZ STATE OFFICE

27 AUG -6 P 12:31

PHOENIX, ARIZONA

RECEIVED  
B.L.M. AZ STATE OFFICE

2008 AUG - 16 P 4: 34

PHOENIX, ARIZONA

#	Name	Serial Number	Township	BLM Lead File	Document
28	MAC 87	AMC 385215	SW¼ Sec. 19, T3S, R23E, Gila and Salt River Meridian	AMC 385188	200706219
29	MAC 88	AMC 385216	SW¼ Sec. 19, T3S, R23E, SE¼ Sec. 19, T3S, R23E, Gila and Salt River Meridian	AMC 385188	200706220
30	MAC 89	AMC 385217	SW¼ Sec. 19, T3S, R23E, Gila and Salt River Meridian	AMC 385188	200706221
31	MAC 90	AMC 385218	SW¼ Sec. 19, T3S, R23E, SE¼ Sec. 19, T3S, R23E, Gila and Salt River Meridian	AMC 385188	200706222
32	MAC 91	AMC 385219	SW¼ Sec. 19, T3S, R23E, Gila and Salt River Meridian	AMC 385188	200706223
33	MAC 92	AMC 385220	SW¼ Sec. 19, T3S, R23E, SE¼ Sec. 19, T3S, R23E, Gila and Salt River Meridian	AMC 385188	200706224
34	MAC 93	AMC 385221	SW¼ Sec. 19, T3S, R23E, Gila and Salt River Meridian	AMC 385188	200706225
35	MAC 94	AMC 385222	SW¼ Sec. 19, T3S, R23E, SE¼ Sec. 19, T3S, R23E, Gila and Salt River Meridian	AMC 385188	200706226
36	MAC 95	AMC 385223	SW¼ Sec. 19, T3S, R23E, NW¼ Sec. 30, T3S, R23E, Gila and Salt River Meridian	AMC 385188	200706227
37	MAC 96	AMC 385224	SW¼ Sec. 19, T3S, R23E, SE¼ Sec. 19, T3S, R23E, NW¼ Sec. 30, T3S, R23E, NE¼ Sec. 30, T3S, R23E, Gila and Salt River Meridian	AMC 385188	200706228
38	MAC 99	AMC 385225	NE¼ Sec. 7, T3S, R23E, SE¼ Sec. 7, T3S, R23E, Gila and Salt River Meridian	AMC 385188	200706229
39	MAC 101	AMC 385226	SE¼ Sec. 7, T3S, R23E, Gila and Salt River Meridian	AMC 385188	200706230
40	MAC 103	AMC 385227	SE¼ Sec. 7, T3S, R23E, Gila and Salt River Meridian	AMC 385188	200706231
	MAC 105	AMC 385228	SE¼ Sec. 7, T3S, R23E, Gila and Salt River Meridian	AMC 385188	200706232
	MAC 106	AMC 385229	SE¼ Sec. 7, T3S, R23E, SW¼ Sec. 8, T3S, R23E, Gila and Salt River Meridian	AMC 385188	200706233

#	Name	Serial Number	Township	BLM Lead File	Document
43	MAC 107	AMC 385230	SE¼ Sec. 7, T3S, R23E, NE¼ Sec. 18, T3S, R23E, Gila and Salt River Meridian	AMC 385188	200706234
44	MAC 108	AMC 385231	SE¼ Sec. 7, T3S, R23E, SW¼ Sec. 8, T3S, R23E, NE¼ Sec. 18, T3S, R23E, NW¼ Sec. 17, T3S, R23E, Gila and Salt River Meridian	AMC 385188	200706235
45	MAC 109	AMC 385232	NE¼ Sec. 18, T3S, R23E, Gila and Salt River Meridian	AMC 385188	200706236
46	MAC 110	AMC 385233	NE¼ Sec. 18, T3S, R23E, NW¼ Sec. 17, T3S, R23E, Gila and Salt River Meridian	AMC 385188	200706237
47	MAC 111	AMC 385234	NE¼ Sec. 18, T3S, R23E, Gila and Salt River Meridian	AMC 385188	200706238
48	MAC 112	AMC 385235	NE¼ Sec. 18, T3S, R23E, NW¼ Sec. 17, T3S, R23E, Gila and Salt River Meridian	AMC 385188	200706239
49	MAC 113	AMC 385236	NE¼ Sec. 18, T3S, R23E, Gila and Salt River Meridian	AMC 385188	200706240
50	MAC 114	AMC 385237	NE¼ Sec. 18, T3S, R23E, NW¼ Sec. 17, T3S, R23E, Gila and Salt River Meridian	AMC 385188	200706241
51	MAC 115	AMC 385238	NE¼ Sec. 18, T3S, R23E, Gila and Salt River Meridian	AMC 385188	200706242
52	MAC 116	AMC 385239	NE¼ Sec. 18, T3S, R23E, NW¼ Sec. 17, T3S, R23E, Gila and Salt River Meridian	AMC 385188	200706243
53	MAC 118	AMC 385240	SE¼ Sec. 18, T3S, R23E, SW¼ Sec. 17, T3S, R23E, Gila and Salt River Meridian	AMC 385188	200706244
54	MAC 120	AMC 385241	SE¼ Sec. 18, T3S, R23E, SW¼ Sec. 17, T3S, R23E, Gila and Salt River Meridian	AMC 385188	200706245
55	MAC 133	AMC 385242	NE¼ Sec. 19, T3S, R23E, SE¼ Sec. 19, T3S, R23E, Gila and Salt River Meridian	AMC 385188	200706246

RECEIVED  
B.L.M. AZ STATE OFFICE

2008 AUG -6 P 12:31

PHOENIX, ARIZONA

#	Name	Serial Number	Township	BLM Lead File	Document
56	MAC 134	AMC 385243	NE¼ Sec. 19, T3S, R23E, SE¼ Sec. 19, T3S, R23E, NW¼ Sec. 20, T3S, R23E, SW¼ Sec. 20, T3S, R23E, Gila and Salt River Meridian	AMC 385188	200706247
57	MAC 135	AMC 385244	SE¼ Sec. 19, T3S, R23E, Gila and Salt River Meridian	AMC 385188	200706248
58	MAC 136	AMC 385245	SE¼ Sec. 19, T3S, R23E, SW¼ Sec. 20, T3S, R23E, Gila and Salt River Meridian	AMC 385188	200706249
59	MAC 137	AMC 385246	SE¼ Sec. 19, T3S, R23E, Gila and Salt River Meridian	AMC 385188	200706250
60	MAC 138	AMC 385247	SE¼ Sec. 19, T3S, R23E, SW¼ Sec. 20, T3S, R23E, Gila and Salt River Meridian	AMC 385188	200706251
61	MAC 139	AMC 385248	SE¼ Sec. 19, T3S, R23E, Gila and Salt River Meridian	AMC 385188	200706252
62	MAC 140	AMC 385249	SE¼ Sec. 19, T3S, R23E, SW¼ Sec. 20, T3S, R23E, Gila and Salt River Meridian	AMC 385188	200706253
63	MAC 141	AMC 385250	SE¼ Sec. 19, T3S, R23E, Gila and Salt River Meridian	AMC 385188	200706254
64	MAC 142	AMC 385251	SE¼ Sec. 19, T3S, R23E, SW¼ Sec. 20, T3S, R23E, Gila and Salt River Meridian	AMC 385188	200706255
65	MAC 143	AMC 385252	SE¼ Sec. 19, T3S, R23E, NE¼ Sec. 30, T3S, R23E, Gila and Salt River Meridian	AMC 385188	200706256
66	MAC 144	AMC 385253	SE¼ Sec. 19, T3S, R23E, SW¼ Sec. 20, T3S, R23E, NE¼ Sec. 30, T3S, R23E, NW¼ Sec. 29, T3S, R23E, Gila and Salt River Meridian	AMC 385188	200706257
67	MAC 145	AMC 385254	NE¼ Sec. 30, T3S, R23E, NW¼ Sec. 29, T3S, R23E, Gila and Salt River Meridian	AMC 385188	200706258
68	MAC 146	AMC 385255	NE¼ Sec. 30, T3S, R23E, NW¼ Sec. 29, T3S, R23E, Gila and Salt River Meridian	AMC 385188	200706259

RECEIVED  
AZ STATE OFFICE  
2008 AUG -6 P 12:31  
PHOENIX  
ARIZONA



RECEIVED  
B.L.M. AZ STATE OFFICE

2008 AUG 26 12:30

PHOENIX, ARIZONA

#	Name	Serial Number	Township	BLM Lead File	Document
69	MAC 147	AMC 385256	NE¼ Sec. 30, T3S, R23E, NW¼ Sec. 29, T3S, R23E, Gila and Salt River Meridian	AMC 385188	200706260
70	MAC 148	AMC 385257	NE¼ Sec. 30, T3S, R23E, SE¼ Sec. 30, T3S, R23E, NW¼ Sec. 29, T3S, R23E, SW¼ Sec. 29, T3S, R23E, Gila and Salt River Meridian	AMC 385188	200706261
71	MAC 153	AMC 385258	SW¼ Sec. 8, T3S, R23E, NW¼ Sec. 17, T3S, R23E, Gila and Salt River Meridian	AMC 385188	200706262
72	MAC 154	AMC 385259	SW¼ Sec. 8, T3S, R23E, SE¼ Sec. 8, T3S, R23E, NW¼ Sec. 17, T3S, R23E, NE¼ Sec. 17, T3S, R23E, Gila and Salt River Meridian	AMC 385188	200706263
73	MAC 155	AMC 385260	NW¼ Sec. 17, T3S, R23E, Gila and Salt River Meridian	AMC 385188	200706264
74	MAC 156	AMC 385261	NW¼ Sec. 17, T3S, R23E, NE¼ Sec. 17, T3S, R23E, Gila and Salt River Meridian	AMC 385188	200706265
75	MAC 157	AMC 385262	NW¼ Sec. 17, T3S, R23E, Gila and Salt River Meridian	AMC 385188	200706266
76	MAC 158	AMC 385263	NW¼ Sec. 17, T3S, R23E, NE¼ Sec. 17, T3S, R23E, Gila and Salt River Meridian	AMC 385188	200706267
77	MAC 159	AMC 385264	NW¼ Sec. 17, T3S, R23E, Gila and Salt River Meridian	AMC 385188	200706268
78	MAC 160	AMC 385265	NW¼ Sec. 17, T3S, R23E, NE¼ Sec. 17, T3S, R23E, Gila and Salt River Meridian	AMC 385188	200706269
79	MAC 161	AMC 385266	NW¼ Sec. 17, T3S, R23E, Gila and Salt River Meridian	AMC 385188	200706270
80	MAC 162	AMC 385267	NW¼ Sec. 17, T3S, R23E, NE¼ Sec. 17, T3S, R23E, Gila and Salt River Meridian	AMC 385188	200706271
	MAC 163	AMC 385268	SW¼ Sec. 17, T3S, R23E, Gila and Salt River Meridian	AMC 385188	200706272
	MAC 164	AMC 385269	SW¼ Sec. 17, T3S, R23E, SE¼ Sec. 17, T3S, R23E, Gila and Salt River Meridian	AMC 385188	200706273

#	Name	Serial Number	Township	BLM Lead File	Document
83	MAC 165	AMC 385270	SW¼ Sec. 17, T3S, R23E, Gila and Salt River Meridian	AMC 385188	200706274
84	MAC 166	AMC 385271	SW¼ Sec. 17, T3S, R23E, SE¼ Sec. 17, T3S, R23E, Gila and Salt River Meridian	AMC 385188	200706275
85	MAC 168	AMC 385272	SW¼ Sec. 17, T3S, R23E, SE¼ Sec. 17, T3S, R23E, Gila and Salt River Meridian	AMC 385188	200706276
86	MAC 170	AMC 385273	SW¼ Sec. 17, T3S, R23E, SE¼ Sec. 17, T3S, R23E, Gila and Salt River Meridian	AMC 385188	200706277
87	MAC 172	AMC 385274	SW¼ Sec. 17, T3S, R23E, SE¼ Sec. 17, T3S, R23E, NW¼ Sec. 20, T3S, R23E, NE¼ Sec. 20, T3S, R23E, Gila and Salt River Meridian	AMC 385188	200706278
88	MAC 174	AMC 385275	NW¼ Sec. 20, T3S, R23E, NE¼ Sec. 20, T3S, R23E, Gila and Salt River Meridian	AMC 385188	200706279
89	MAC 176	AMC 385276	NW¼ Sec. 20, T3S, R23E, NE¼ Sec. 20, T3S, R23E, Gila and Salt River Meridian	AMC 385188	200706280
90	MAC 178	AMC 385277	NW¼ Sec. 20, T3S, R23E, NE¼ Sec. 20, T3S, R23E, Gila and Salt River Meridian	AMC 385188	200706281
91	MAC 179	AMC 385278	NW¼ Sec. 20, T3S, R23E, SW¼ Sec. 20, T3S, R23E, Gila and Salt River Meridian	AMC 385188	200706282
92	MAC 180	AMC 385279	NW¼ Sec. 20, T3S, R23E, NE¼ Sec. 20, T3S, R23E, SW¼ Sec. 20, T3S, R23E, SE¼ Sec. 20, T3S, R23E, Gila and Salt River Meridian	AMC 385188	200706283
93	MAC 181	AMC 385280	SW¼ Sec. 20, T3S, R23E, Gila and Salt River Meridian	AMC 385188	200706284
94	MAC 182	AMC 385281	SW¼ Sec. 20, T3S, R23E, SE¼ Sec. 20, T3S, R23E, Gila and Salt River Meridian	AMC 385188	200706285
95	MAC 183	AMC 385282	SW¼ Sec. 20, T3S, R23E, Gila and Salt River Meridian	AMC 385188	200706286

RECEIVED  
B.L.M. AZ STATE OFFICE

2008 AUG -6 P 12:30

PHOENIX ARIZONA

#	Name	Serial Number	Township	BLM Lead File	Document
96	MAC 184	AMC 385283	SW¼ Sec. 20, T3S, R23E, SE¼ Sec. 20, T3S, R23E, Gila and Salt River Meridian	AMC 385188	200706287
97	MAC 185	AMC 385284	SW¼ Sec. 20, T3S, R23E, Gila and Salt River Meridian	AMC 385188	200706288
98	MAC 186	AMC 385285	SW¼ Sec. 20, T3S, R23E, SE¼ Sec. 20, T3S, R23E, Gila and Salt River Meridian	AMC 385188	200706289
99	MAC 187	AMC 385286	SW¼ Sec. 20, T3S, R23E, Gila and Salt River Meridian	AMC 385188	200706290
100	MAC 188	AMC 385287	SW¼ Sec. 20, T3S, R23E, SE¼ Sec. 20, T3S, R23E, Gila and Salt River Meridian	AMC 385188	200706291
101	MAC 189	AMC 385288	SW¼ Sec. 20, T3S, R23E, NW¼ Sec. 29, T3S, R23E, Gila and Salt River Meridian	AMC 385188	200706292
102	MAC 190	AMC 385289	SW¼ Sec. 20, T3S, R23E, SE¼ Sec. 20, T3S, R23E, NW¼ Sec. 29, T3S, R23E, NE¼ Sec. 29, T3S, R23E, Gila and Salt River Meridian	AMC 385188	200706293
103	MAC 191	AMC 385290	NW¼ Sec. 29, T3S, R23E, Gila and Salt River Meridian	AMC 385188	200706294
104	MAC 192	AMC 385291	NW¼ Sec. 29, T3S, R23E, NE¼ Sec. 29, T3S, R23E, Gila and Salt River Meridian	AMC 385188	200706295
105	MAC 193	AMC 385292	NW¼ Sec. 29, T3S, R23E, Gila and Salt River Meridian	AMC 385188	200706296
106	MAC 194	AMC 385293	NW¼ Sec. 29, T3S, R23E, NE¼ Sec. 29, T3S, R23E, Gila and Salt River Meridian	AMC 385188	200706297
107	MAC 195	AMC 385294	NW¼ Sec. 29, T3S, R23E, Gila and Salt River Meridian	AMC 385188	200706298
108	MAC 196	AMC 385295	NW¼ Sec. 29, T3S, R23E, NE¼ Sec. 29, T3S, R23E, Gila and Salt River Meridian	AMC 385188	200706299
109	MAC 197	AMC 385296	NW¼ Sec. 29, T3S, R23E, SW¼ Sec. 29, T3S, R23E, Gila and Salt River Meridian	AMC 385188	200706300

RECEIVED  
B.L.M. AZ STATE OFFICE  
2008 AUG -6 P 12: 30

PHOENIX, ARIZONA

RECEIVED  
3.L.M. AZ STATE OFFICE

2008 AUG -6  
P 12: 30

PHOENIX, ARIZONA

#	Name	Serial Number	Township	BLM Lead File	Document
110	MAC 198	AMC 385297	NW¼ Sec. 29, T3S, R23E, NE¼ Sec. 29, T3S, R23E, SW¼ Sec. 29, T3S, R23E, SE¼ Sec. 29, T3S, R23E, Gila and Salt River Meridian	AMC 385188	200706301
111	MAC 207	AMC 385298	SE¼ Sec. 8, T3S, R23E, SW¼ Sec. 9, T3S, R23E, NW¼ Sec. 16, T3S, R23E, NE¼ Sec. 17, T3S, R23E, Gila and Salt River Meridian	AMC 385188	200706302
112	MAC 208	AMC 385299	SW¼ Sec. 9, T3S, R23E, NW¼ Sec. 16, T3S, R23E, Gila and Salt River Meridian	AMC 385188	200706303
113	MAC 209	AMC 385300	NE¼ Sec. 17, T3S, R23E, NW¼ Sec. 16, T3S, R23E, Gila and Salt River Meridian	AMC 385188	200706304
114	MAC 210	AMC 385301	NW¼ Sec. 16, T3S, R23E, Gila and Salt River Meridian	AMC 385188	200706305
115	MAC 211	AMC 385302	NE¼ Sec. 17, T3S, R23E, NW¼ Sec. 16, T3S, R23E, Gila and Salt River Meridian	AMC 385188	200706306
116	MAC 212	AMC 385303	NW¼ Sec. 16, T3S, R23E, Gila and Salt River Meridian	AMC 385188	200706307
117	MAC 213	AMC 385304	NE¼ Sec. 17, T3S, R23E, NW¼ Sec. 16, T3S, R23E, Gila and Salt River Meridian	AMC 385188	200706308
118	MAC 214	AMC 385305	NW¼ Sec. 16, T3S, R23E, Gila and Salt River Meridian	AMC 385188	200706309
119	MAC 215	AMC 385306	NE¼ Sec. 17, T3S, R23E, NW¼ Sec. 16, T3S, R23E, Gila and Salt River Meridian	AMC 385188	200706310
120	MAC 216	AMC 385307	NW¼ Sec. 16, T3S, R23E, Gila and Salt River Meridian	AMC 385188	200706311
121	MAC 217	AMC 385308	SE¼ Sec. 17, T3S, R23E, SW¼ Sec. 16, T3S, R23E, Gila and Salt River Meridian	AMC 385188	200706312
122	MAC 218	AMC 385309	SW¼ Sec. 16, T3S, R23E, Gila and Salt River Meridian	AMC 385188	200706313
123	MAC 219	AMC 385310	SE¼ Sec. 17, T3S, R23E, SW¼ Sec. 16, T3S, R23E, Gila and Salt River Meridian	AMC 385188	200706314

#	Name	Serial Number	Township	BLM Lead File	Document
124	MAC 220	AMC 385311	SW¼ Sec. 16, T3S, R23E, Gila and Salt River Meridian	AMC 385188	200706315
125	MAC 221	AMC 385312	SE¼ Sec. 17, T3S, R23E, SW¼ Sec. 16, T3S, R23E, Gila and Salt River Meridian	AMC 385188	200706316
126	MAC 222	AMC 385313	SW¼ Sec. 16, T3S, R23E, Gila and Salt River Meridian	AMC 385188	200706317
127	MAC 223	AMC 385314	SE¼ Sec. 17, T3S, R23E, SW¼ Sec. 16, T3S, R23E, Gila and Salt River Meridian	AMC 385188	200706318
128	MAC 224	AMC 385315	SW¼ Sec. 16, T3S, R23E, Gila and Salt River Meridian	AMC 385188	200706319
129	MAC 225	AMC 385316	SE¼ Sec. 17, T3S, R23E, SW¼ Sec. 16, T3S, R23E, NE¼ Sec. 20, T3S, R23E, NW¼ Sec. 21, T3S, R23E, Gila and Salt River Meridian	AMC 385188	200706320
130	MAC 226	AMC 385317	SW¼ Sec. 16, T3S, R23E, NW¼ Sec. 21, T3S, R23E, Gila and Salt River Meridian	AMC 385188	200706321
131	MAC 227	AMC 385318	NE¼ Sec. 20, T3S, R23E, NW¼ Sec. 21, T3S, R23E, Gila and Salt River Meridian	AMC 385188	200706322
132	MAC 228	AMC 385319	NW¼ Sec. 21, T3S, R23E, Gila and Salt River Meridian	AMC 385188	200706323
133	MAC 229	AMC 385320	NE¼ Sec. 20, T3S, R23E, NW¼ Sec. 21, T3S, R23E, Gila and Salt River Meridian	AMC 385188	200706324
134	MAC 230	AMC 385321	NW¼ Sec. 21, T3S, R23E, Gila and Salt River Meridian	AMC 385188	200706325
135	MAC 231	AMC 385322	NW¼ Sec. 21, T3S, R23E, NE¼ Sec. 20, T3S, R23E, Gila and Salt River Meridian	AMC 385188	200706326
136	MAC 232	AMC 385323	NW¼ Sec. 21, T3S, R23E, Gila and Salt River Meridian	AMC 385188	200706327
137	MAC 233	AMC 385324	NE¼ Sec. 20, T3S, R23E, SE¼ Sec. 20, T3S, R23E, NW¼ Sec. 21, T3S, R23E, SW¼ Sec. 21, T3S, R23E, Gila and Salt River Meridian	AMC 385188	200706328

RECEIVED  
B.L.M. AZ STATE OFFICE

2008 AUG -6 P 12: 36

PHOENIX, ARIZONA

RECEIVED  
B.L.M.  
AZ STATE OFFICE

2008 AUG 26 P 12: 29

PHOENIX, ARIZONA

#	Name	Serial Number	Township	BLM Lead File	Document
138	MAC 234	AMC 385325	NW¼ Sec. 21, T3S, R23E, SW¼ Sec. 21, T3S, R23E, Gila and Salt River Meridian	AMC 385188	200706329
139	MAC 235	AMC 385326	SE¼ Sec. 20, T3S, R23E, SW¼ Sec. 21, T3S, R23E, Gila and Salt River Meridian	AMC 385188	200706330
140	MAC 236	AMC 385327	SW¼ Sec. 21, T3S, R23E, Gila and Salt River Meridian	AMC 385188	200706331
141	MAC 237	AMC 385328	SE¼ Sec. 20, T3S, R23E, SW¼ Sec. 21, T3S, R23E, Gila and Salt River Meridian	AMC 385188	200706332
142	MAC 238	AMC 385329	SW¼ Sec. 21, T3S, R23E, Gila and Salt River Meridian	AMC 385188	200706333
143	MAC 239	AMC 385330	SE¼ Sec. 20, T3S, R23E, SW¼ Sec. 21, T3S, R23E, Gila and Salt River Meridian	AMC 385188	200706334
144	MAC 240	AMC 385331	SW¼ Sec. 21, T3S, R23E, Gila and Salt River Meridian	AMC 385188	200706335
145	MAC 241	AMC 385332	SE¼ Sec. 20, T3S, R23E, SW¼ Sec. 21, T3S, R23E, Gila and Salt River Meridian	AMC 385188	200706336
146	MAC 242	AMC 385333	SW¼ Sec. 21, T3S, R23E, Gila and Salt River Meridian	AMC 385188	200706337
147	MAC 243	AMC 385334	SE¼ Sec. 20, T3S, R23E, SW¼ Sec. 21, T3S, R23E, NE¼ Sec. 29, T3S, R23E, NW¼ Sec. 28, T3S, R23E, Gila and Salt River Meridian	AMC 385188	200706338
148	MAC 244	AMC 385335	SW¼ Sec. 21, T3S, R23E, NW¼ Sec. 28, T3S, R23E, Gila and Salt River Meridian	AMC 385188	200706339
149	MAC 245	AMC 385336	NE¼ Sec. 29, T3S, R23E, NW¼ Sec. 28, T3S, R23E, Gila and Salt River Meridian	AMC 385188	200706340
150	MAC 246	AMC 385337	NW¼ Sec. 28, T3S, R23E, Gila and Salt River Meridian	AMC 385188	200706341
151	MAC 247	AMC 385338	NE¼ Sec. 29, T3S, R23E, NW¼ Sec. 28, T3S, R23E, Gila and Salt River Meridian	AMC 385188	200706342
152	MAC 248	AMC 385339	NW¼ Sec. 28, T3S, R23E, Gila and Salt River Meridian	AMC 385188	200706343

#	Name	Serial Number	Township	BLM Lead File	Document
153	MAC 249	AMC 385340	NE¼ Sec. 29, T3S, R23E, NW¼ Sec. 28, T3S, R23E, Gila and Salt River Meridian	AMC 385188	200706344
154	MAC 250	AMC 385341	NW¼ Sec. 28, T3S, R23E, Gila and Salt River Meridian	AMC 385188	200706345
155	MAC 251	AMC 385342	NE¼ Sec. 29, T3S, R23E, SE¼ Sec. 29, T3S, R23E, NW¼ Sec. 28, T3S, R23E, SW¼ Sec. 28, T3S, R23E, Gila and Salt River Meridian	AMC 385188	200706346
156	MAC 252	AMC 385343	NW¼ Sec. 28, T3S, R23E, SW¼ Sec. 28, T3S, R23E, Gila and Salt River Meridian	AMC 385188	200706347
157	MAC 261	AMC 385344	SW¼ Sec. 9, T3S, R23E, SE¼ Sec. 9, T3S, R23E, NW¼ Sec. 16, T3S, R23E, NE¼ Sec. 16, T3S, R23E, Gila and Salt River Meridian	AMC 385188	200706348
158	MAC 263	AMC 385345	NW¼ Sec. 16, T3S, R23E, NE¼ Sec. 16, T3S, R23E, Gila and Salt River Meridian	AMC 385188	200706349
159	MAC 265	AMC 385346	NW¼ Sec. 16, T3S, R23E, NE¼ Sec. 16, T3S, R23E, Gila and Salt River Meridian	AMC 385188	200706350
160	MAC 267	AMC 385347	NW¼ Sec. 16, T3S, R23E, NE¼ Sec. 16, T3S, R23E, Gila and Salt River Meridian	AMC 385188	200706351
161	MAC 269	AMC 385348	NW¼ Sec. 16, T3S, R23E, NE¼ Sec. 16, T3S, R23E, Gila and Salt River Meridian	AMC 385188	200706352
162	MAC 271	AMC 385349	SW¼ Sec. 16, T3S, R23E, SE¼ Sec. 16, T3S, R23E, Gila and Salt River Meridian	AMC 385188	200706353
163	MAC 273	AMC 385350	SW¼ Sec. 16, T3S, R23E, SE¼ Sec. 16, T3S, R23E, Gila and Salt River Meridian	AMC 385188	200706354
164	MAC 275	AMC 385351	SW¼ Sec. 16, T3S, R23E, SE¼ Sec. 16, T3S, R23E, Gila and Salt River Meridian	AMC 385188	200706355

RECEIVED  
B.L.M. AZ STATE OFFICE

2008 AUG -6 P 12: 28

PHOENIX, ARIZONA

#	Name	Serial Number	Township	BLM Lead File	Document
165	MAC 277	AMC 385352	SW¼ Sec. 16, T3S, R23E, SE¼ Sec. 16, T3S, R23E, Gila and Salt River Meridian	AMC 385188	200706356
166	MAC 279	AMC 385353	SW¼ Sec. 16, T3S, R23E, SE¼ Sec. 16, T3S, R23E, NW¼ Sec. 21, T3S, R23E, NE¼ Sec. 21, T3S, R23E, Gila and Salt River Meridian	AMC 385188	200706357
167	MAC 281	AMC 385354	NW¼ Sec. 21, T3S, R23E, NE¼ Sec. 21, T3S, R23E, Gila and Salt River Meridian	AMC 385188	200706358
168	MAC 283	AMC 385355	NW¼ Sec. 21, T3S, R23E, NE¼ Sec. 21, T3S, R23E, Gila and Salt River Meridian	AMC 385188	200706359
169	MAC 285	AMC 385356	NW¼ Sec. 21, T3S, R23E, NE¼ Sec. 21, T3S, R23E, Gila and Salt River Meridian	AMC 385188	200706360
170	MAC 287	AMC 385357	NW¼ Sec. 21, T3S, R23E, NE¼ Sec. 21, T3S, R23E, SW¼ Sec. 21, T3S, R23E, SE¼ Sec. 21, T3S, R23E, Gila and Salt River Meridian	AMC 385188	200706361
171	MAC 289	AMC 385358	SW¼ Sec. 21, T3S, R23E, SE¼ Sec. 21, T3S, R23E, Gila and Salt River Meridian	AMC 385188	200706362
172	MAC 291	AMC 385359	SW¼ Sec. 21, T3S, R23E, SE¼ Sec. 21, T3S, R23E, Gila and Salt River Meridian	AMC 385188	200706363
173	MAC 293	AMC 385360	SW¼ Sec. 21, T3S, R23E, SE¼ Sec. 21, T3S, R23E, Gila and Salt River Meridian	AMC 385188	200706364
174	MAC 295	AMC 385361	SW¼ Sec. 21, T3S, R23E, SE¼ Sec. 21, T3S, R23E, Gila and Salt River Meridian	AMC 385188	200706365
175	MAC 297	AMC 385362	SW¼ Sec. 21, T3S, R23E, SE¼ Sec. 21, T3S, R23E, NW¼ Sec. 28, T3S, R23E, NE¼ Sec. 28, T3S, R23E, Gila and Salt River Meridian	AMC 385188	200706366

RECEIVED  
B.L.M. AZ STATE OFFICE

2008 AUG -6 P 12: 29

PHOENIX, ARIZONA



#	Name	Serial Number	Township	BLM Lead File	Document
176	MAC 299	AMC 385363	NW¼ Sec. 28, T3S, R23E, NE¼ Sec. 28, T3S, R23E, Gila and Salt River Meridian	AMC 385188	200706367
177	MAC 301	AMC 385364	NW¼ Sec. 28, T3S, R23E, NE¼ Sec. 28, T3S, R23E, Gila and Salt River Meridian	AMC 385188	200706368
178	MAC 303	AMC 385365	NW¼ Sec. 28, T3S, R23E, NE¼ Sec. 28, T3S, R23E, Gila and Salt River Meridian	AMC 385188	200706369
179	MAC 305	AMC 385366	NW¼ Sec. 28, T3S, R23E, NE¼ Sec. 28, T3S, R23E, SW¼ Sec. 28, T3S, R23E, SE¼ Sec. 28, T3S, R23E, Gila and Salt River Meridian	AMC 385188	200706370
180	MAC 436	AMC 385367	SW¼ Sec. 8, T3S, R23E, Gila and Salt River Meridian	AMC 385188	200706371
181	MAC 437	AMC 385368	NW¼ Sec. 30, T3S, R23E, Gila and Salt River Meridian	AMC 385188	200706372
182	MAC 438	AMC 385369	NW¼ Sec. 30, T3S, R23E, NE¼ Sec. 30, T3S, R23E, Gila and Salt River Meridian	AMC 385188	200706373
183	MAC 439	AMC 385370	NW¼ Sec. 30, T3S, R23E, Gila and Salt River Meridian	AMC 385188	200706374
184	MAC 440	AMC 385371	NW¼ Sec. 30, T3S, R23E, NE¼ Sec. 30, T3S, R23E, Gila and Salt River Meridian	AMC 385188	200706375
185	MAC 441	AMC 385372	NW¼ Sec. 30, T3S, R23E, Gila and Salt River Meridian	AMC 385188	200706376
186	MAC 442	AMC 385373	NW¼ Sec. 30, T3S, R23E, NE¼ Sec. 30, T3S, R23E, Gila and Salt River Meridian	AMC 385188	200706377
187	MAC 443	AMC 385374	NW¼ Sec. 30, T3S, R23E, SW¼ Sec. 30, T3S, R23E, Gila and Salt River Meridian	AMC 385188	200706378
188	MAC 444	AMC 385375	NW¼ Sec. 30, T3S, R23E, NE¼ Sec. 30, T3S, R23E, SW¼ Sec. 30, T3S, R23E, SE¼ Sec. 30, T3S, R23E, Gila and Salt River Meridian	AMC 385188	200706379
189	MAC 445	AMC 385376	NE¼ Sec. 30, T3S, R23E, Gila and Salt River Meridian	AMC 385188	200706380

RECEIVED  
BLM, AZ STATE OFFICE  
2008 AUG -b. 12: 29  
PHOENIX, ARIZONA

#	Name	Serial Number	Township	BLM Lead File	Document
190	MAC 446	AMC 385377	NE¼ Sec. 30, T3S, R23E, Gila and Salt River Meridian	AMC 385188	200706381
191	MAC 447	AMC 385378	NE¼ Sec. 30, T3S, R23E, Gila and Salt River Meridian	AMC 385188	200706382
192	MAC 448	AMC 385379	NE¼ Sec. 30, T3S, R23E, SE¼ Sec. 30, T3S, R23E, Gila and Salt River Meridian	AMC 385188	200706383
193	MAC- 18	AMC 367311	NE¼ Sec. 13, T3S, R22E, Gila and Salt River Meridian	AMC 367311 <i>367287</i>	200505637
194	MAC- 20	AMC 367312	NE¼ Sec. 13, T3S, R22E, Gila and Salt River Meridian	AMC 367311	200505638
195	MAC- 22	AMC 367313	SE¼ Sec. 13, T3S, R22E, Gila and Salt River Meridian	AMC 367311	200505639
196	MAC- 24	AMC 367314	SE¼ Sec. 13, T3S, R22E, Gila and Salt River Meridian	AMC 367311	200505640
197	MAC- 26	AMC 367315	SE¼ Sec. 13, T3S, R22E, Gila and Salt River Meridian	AMC 367311	200505641
198	MAC- 28	AMC 367316	SE¼ Sec. 13, T3S, R22E, Gila and Salt River Meridian	AMC 367311	200505642
199	MAC- 30	AMC 367317	NE¼ Sec. 24, T3S, R22E, SE¼ Sec. 13, T3S, R22E, Gila and Salt River Meridian	AMC 367311	200505643
200	MAC- 32	AMC 367318	NE¼ Sec. 24, T3S, R22E, Gila and Salt River Meridian	AMC 367311	200505644
201	MAC- 34	AMC 367319	NE¼ Sec. 24, T3S, R22E, Gila and Salt River Meridian	AMC 367311	200505645
202	MAC- 36	AMC 367320	NE¼ Sec. 24, T3S, R22E, Gila and Salt River Meridian	AMC 367311	200505646
203	MAC- 65	AMC 367321	NW¼ Sec. 18, T3S, R23E, Gila and Salt River Meridian	AMC 367311	200505647
204	MAC- 67	AMC 367322	NW¼ Sec. 18, T3S, R23E, Gila and Salt River Meridian	AMC 367311	200505648
205	MAC- 69	AMC 367323	SW¼ Sec. 18, T3S, R23E, Gila and Salt River Meridian	AMC 367311	200505649
206	MAC- 70	AMC 367324	SW¼ Sec. 18, T3S, R23E, SE¼ Sec. 18, T3S, R23E, Gila and Salt River Meridian	AMC 367311	200505650
207	MAC- 71	AMC 367325	SW¼ Sec. 18, T3S, R23E, Gila and Salt River Meridian	AMC 367311	200505651

RECEIVED  
B.L.M. AZ STATE OFFICE

2008 AUG - 6 12: 28

PHOENIX ARIZONA

#	Name	Serial Number	Township	BLM Lead File	Document
208	MAC- 72	AMC 367326	SW¼ Sec. 18, T3S, R23E, SE¼ Sec. 18, T3S, R23E, Gila and Salt River Meridian	AMC 367311	200505652
209	MAC- 73	AMC 367327	SW¼ Sec. 18, T3S, R23E, Gila and Salt River Meridian	AMC 367311	200505653
210	MAC- 74	AMC 367328	SW¼ Sec. 18, T3S, R23E, SE¼ Sec. 18, T3S, R23E, Gila and Salt River Meridian	AMC 367311	200505654
211	MAC- 75	AMC 367329	SW¼ Sec. 18, T3S, R23E, Gila and Salt River Meridian	AMC 367311	200505655
212	MAC- 76	AMC 367330	SW¼ Sec. 18, T3S, R23E, SE¼ Sec. 18, T3S, R23E, Gila and Salt River Meridian	AMC 367311	200505656
213	MAC- 77	AMC 367331	SW¼ Sec. 18, T3S, R23E, NW¼ Sec. 19, T3S, R23E, Gila and Salt River Meridian	AMC 367311	200505657
214	MAC- 78	AMC 367332	SW¼ Sec. 18, T3S, R23E, SE¼ Sec. 18, T3S, R23E, NW¼ Sec. 19, T3S, R23E, NE¼ Sec. 19, T3S, R23E, Gila and Salt River Meridian	AMC 367311	200505658
215	MAC- 79	AMC 367333	NW¼ Sec. 19, T3S, R23E, Gila and Salt River Meridian	AMC 367311	200505659
216	MAC- 80	AMC 367334	NW¼ Sec. 19, T3S, R23E, NE¼ Sec. 19, T3S, R23E, Gila and Salt River Meridian	AMC 367311	200505660
217	MAC- 81	AMC 367335	NW¼ Sec. 19, T3S, R23E, Gila and Salt River Meridian	AMC 367311	200505661
218	MAC- 82	AMC 367336	NW¼ Sec. 19, T3S, R23E, NE¼ Sec. 19, T3S, R23E, Gila and Salt River Meridian	AMC 367311	200505662
219	MAC- 83	AMC 367337	NW¼ Sec. 19, T3S, R23E, Gila and Salt River Meridian	AMC 367311	200505663
220	MAC- 84	AMC 367338	NW¼ Sec. 19, T3S, R23E, NE¼ Sec. 19, T3S, R23E, Gila and Salt River Meridian	AMC 367311	200505664
221	MAC- 117	AMC 367339	SE¼ Sec. 18, T3S, R23E, Gila and Salt River Meridian	AMC 367311	200505665
222	MAC- 119	AMC 367340	SE¼ Sec. 18, T3S, R23E, Gila and Salt River Meridian	AMC 367311	200505666

RECEIVED  
B.L.M.  
AZ STATE OFFICE

2008  
AUG 21 12:28

PHOENIX, ARIZONA

RECEIVED  
B.L.M. AZ STATE OFFICE

#	Name	Serial Number	Township	BLM Lead File	Document
223	MAC- 121	AMC 367341	SE¼ Sec. 18, T3S, R23E, Gila and Salt River Meridian	AMC 367311	200505667
224	MAC- 122	AMC 367342	SW¼ Sec. 17, T3S, R23E, SE¼ Sec. 18, T3S, R23E, Gila and Salt River Meridian	AMC 367311	200505668
225	MAC- 123	AMC 367343	SE¼ Sec. 18, T3S, R23E, Gila and Salt River Meridian	AMC 367311	200505669
226	MAC- 124	AMC 367344	SW¼ Sec. 17, T3S, R23E, SE¼ Sec. 18, T3S, R23E, Gila and Salt River Meridian	AMC 367311	200505670
227	MAC- 125	AMC 367345	SE¼ Sec. 18, T3S, R23E, NE¼ Sec. 19, T3S, R23E, Gila and Salt River Meridian	AMC 367311	200505671
228	MAC- 126	AMC 367346	SE¼ Sec. 18, T3S, R23E, SW¼ Sec. 17, T3S, R23E, NE¼ Sec. 19, T3S, R23E, NW¼ Sec. 20, T3S, R23E, Gila and Salt River Meridian	AMC 367311	200505672
229	MAC- 127	AMC 367347	NE¼ Sec. 19, T3S, R23E, Gila and Salt River Meridian	AMC 367311	200505673
230	MAC- 128	AMC 367348	NE¼ Sec. 19, T3S, R23E, NW¼ Sec. 20, T3S, R23E, Gila and Salt River Meridian	AMC 367311	200505674
231	MAC- 129	AMC 367349	NE¼ Sec. 19, T3S, R23E, Gila and Salt River Meridian	AMC 367311	200505675
232	MAC- 130	AMC 367350	NE¼ Sec. 19, T3S, R23E, NW¼ Sec. 20, T3S, R23E, Gila and Salt River Meridian	AMC 367311	200505676
233	MAC- 131	AMC 367351	NE¼ Sec. 19, T3S, R23E, Gila and Salt River Meridian	AMC 367311	200505677
234	MAC- 132	AMC 367352	NE¼ Sec. 19, T3S, R23E, NW¼ Sec. 20, T3S, R23E, Gila and Salt River Meridian	AMC 367311	200505678
235	MAC- 167	AMC 367353	SW¼ Sec. 17, T3S, R23E, Gila and Salt River Meridian	AMC 367311	200505679
236	MAC- 169	AMC 367354	SW¼ Sec. 17, T3S, R23E, Gila and Salt River Meridian	AMC 367311	200505680
237	MAC- 171	AMC 367355	SW¼ Sec. 17, T3S, R23E, NW¼ Sec. 20, T3S, R23E, Gila and Salt River Meridian	AMC 367311	200505681

2008 AUG 28  
PHOENIX, ARIZONA

#	Name	Serial Number	Township	BLM Lead File	Document
238	MAC- 173	AMC 367356	NW¼ Sec. 20, T3S, R23E, Gila and Salt River Meridian	AMC 367311	200505682
239	MAC- 175	AMC 367357	NW¼ Sec. 20, T3S, R23E, Gila and Salt River Meridian	AMC 367311	200505683
240	MAC- 177	AMC 367358	NW¼ Sec. 20, T3S, R23E, Gila and Salt River Meridian	AMC 367311 367287	200505684
241	MAC 449	AMC 391894	SW¼ Sec. 30, T3S, R23E, Gila and Salt River Meridian	AMC 391894	200803569
242	MAC 450	AMC 391895	SW¼ Sec. 30, T3S, R23E, SE¼ Sec. 30, T3S, R23E, Gila and Salt River Meridian	AMC 391894	200803570
243	MAC 451	AMC 391896	SW¼ Sec. 30, T3S, R23E, Gila and Salt River Meridian	AMC 391894	200803571
244	MAC 452	AMC 391897	SW¼ Sec. 30, T3S, R23E, SE¼ Sec. 30, T3S, R23E, Gila and Salt River Meridian	AMC 391894	200803572
245	MAC 453	AMC 391898	SW¼ Sec. 30, T3S, R23E, Gila and Salt River Meridian	AMC 391894	200803573
246	MAC 454	AMC 391899	SW¼ Sec. 30, T3S, R23E, SE¼ Sec. 30, T3S, R23E, Gila and Salt River Meridian	AMC 391894	200803574
247	MAC 455	AMC 391900	SW¼ Sec. 30, T3S, R23E, Gila and Salt River Meridian	AMC 391894	200803575
248	MAC 456	AMC 391901	SW¼ Sec. 30, T3S, R23E, SE¼ Sec. 30, T3S, R23E, Gila and Salt River Meridian	AMC 391894	200803576
249	MAC 457	AMC 391902	SE¼ Sec. 30, T3S, R23E, Gila and Salt River Meridian	AMC 391894	200803577
250	MAC 458	AMC 391903	SW¼ Sec. 29, T3S, R23E, SE¼ Sec. 30, T3S, R23E, Gila and Salt River Meridian	AMC 391894	200803578
251	MAC 459	AMC 391904	SE¼ Sec. 30, T3S, R23E, Gila and Salt River Meridian	AMC 391894	200803579
252	MAC 460	AMC 391905	SW¼ Sec. 29, T3S, R23E, SE¼ Sec. 30, T3S, R23E, Gila and Salt River Meridian	AMC 391894	200803580
253	MAC 461	AMC 391906	SE¼ Sec. 30, T3S, R23E, Gila and Salt River Meridian	AMC 391894	200803581
254	MAC 462	AMC 391907	SW¼ Sec. 29, T3S, R23E, SE¼ Sec. 30, T3S, R23E, Gila and Salt River Meridian	AMC 391894	200803582

RECEIVED  
B.L.M. AZ STATE OFFICE

2008 AUG 25  
F332: 271

PHOENIX ARIZONA

#	Name	Serial Number	Township	BLM Lead File	Document
255	MAC 463	AMC 391908	SE¼ Sec. 30, T3S, R23E, Gila and Salt River Meridian	AMC 391894	200803583
256	MAC 464	AMC 391909	SW¼ Sec. 29, T3S, R23E, SE¼ Sec. 30, T3S, R23E, Gila and Salt River Meridian	AMC 391894	200803584
257	MAC 465	AMC 391910	SW¼ Sec. 29, T3S, R23E, Gila and Salt River Meridian	AMC 391894	200803585
258	MAC 466	AMC 391911	SW¼ Sec. 29, T3S, R23E, Gila and Salt River Meridian	AMC 391894	200803586
259	MAC 467	AMC 391912	SW¼ Sec. 29, T3S, R23E, Gila and Salt River Meridian	AMC 391894	200803587
260	MAC 468	AMC 391913	SW¼ Sec. 29, T3S, R23E, SE¼ Sec. 29, T3S, R23E, Gila and Salt River Meridian	AMC 391894	200803588
261	MAC 469	AMC 391914	SW¼ Sec. 29, T3S, R23E, Gila and Salt River Meridian	AMC 391894	200803589
262	MAC 470	AMC 391915	SW¼ Sec. 29, T3S, R23E, SE¼ Sec. 29, T3S, R23E, Gila and Salt River Meridian	AMC 391894	200803590
263	MAC 471	AMC 391916	SW¼ Sec. 29, T3S, R23E, Gila and Salt River Meridian	AMC 391894	200803591
264	MAC 472	AMC 391917	SW¼ Sec. 29, T3S, R23E, SE¼ Sec. 29, T3S, R23E, Gila and Salt River Meridian	AMC 391894	200803592

PHOENIX, ARIZONA

2008 AUG -6 P 12: 27

RECEIVED  
B.L.M. AZ STATE OFFICE

**United States Department of the Interior**  
**Bureau of Land Management**  
 BUSINESS & SUPPORT SVCS DIV  
 ONE N CENTRAL AVE SUITE 800  
 PHOENIX, AZ 85004 -4427  
 Phone: (602) 417-9200

Receipt

No: 1755297

<b>Transaction #:</b> 1812675		<b>ENTERED INTO COMPUTER</b> SEP 02 2008
<b>Date of Transaction:</b> 08/06/2008		
<b>CUSTOMER:</b>	FREEPORT-MCMORAN EXPLORATION CORP ONE NORTH CENTRAL PHOENIX, AZ 85004	

*pb 6* VERIFIED

LINE #	QTY	DESCRIPTION	REMARKS	UNIT PRICE	TOTAL
1	1.00	LOCATABLE MINERALS / MINING CLAIMS- NOT NEW-UNADJUD, ONE AUTH NO. ONLY / MINING CLAIM MONEY RECEIVED (455) CASES: AMC385188/\$33000.00	MAINT 2009 (264)	- n/a -	33000.00
<b>TOTAL:</b>					<b>\$33,000.00</b>

PAYMENT INFORMATION			
1	<b>AMOUNT:</b>	\$33,000.00	<b>POSTMARKED:</b> N/A
	<b>TYPE:</b>	CHECK	<b>RECEIVED:</b> 08/06/2008
	<b>CHECK NO:</b>	620906	
	<b>NAME:</b>	FREEPORT-MCMORAN EXPLORATION CORP ONE NORTH CENTRAL PHOENIX AZ 85004	

REMARKS

This receipt was generated by the automated BLM Collections and Billing System and is a paper representation of a portion of the official electronic record contained therein.

# Message:

264 ROWS RETRIEVED

## CBS Export Results Report

Include Resolved Records

### Record Status

- Error Records (E/M/I)
- Accepted Records (A/W)
- "On Hold" Records (H)
- All Records (for s/n or receipt nr)
- Exported, No Results From CBS
- New (not yet exported)

Enter export Date (mm/dd/yyyy) ALL

Serial Number match (optional)

Receipt Nr (optional) 1755297

Export Nr (exclusive)

LR2000 User (defaults to login) ALL

Query

Reset

### Search Criteria Responsible Area (Error)

- User (U,X)
- Programmer (P,X)
- All (U,P,X)

[User Guide](#)

	Resend?	Export Nr	A/D	Serial Nr	Mult	Code	\$ Amount	Remarks	Receipt Nr	LR2000 User	#Msg	Resolve
1	<input type="checkbox"/>	1953024	A	AMC385188		582	125.00	2009	1755297	P5BROWN		<input type="checkbox"/>



**NOTICE!!**

**These documents have been scanned!**

**Do not place un-scanned documents beneath this notice!**

**Do not remove this notice from this file!**

GPO Jacket No. 560-102  
Print Order 61540  
Rise Business Services, LLC  
Job=AZ15 5/23/2019



Box Number= AZ15082



Claim Begin-End: AMC391894-AMC391917

**5 Miscellaneous**



AZ15082-8

AMC391277-AMC392087

**NO  
DOCUMENTS  
FOUND**

NO DOCUMENTS FOUND  
NO DOCUMENTS FOUND

**NOTICE!!**

**These documents have been scanned!**

**Do not place un-scanned documents beneath this notice!**

**Do not remove this notice from this file!**

GPO Jacket No. 560-102  
Print Order 61540  
Rise Business Services, LLC  
Job=AZ15 5/23/2019



Box Number= AZ15082



Claim Begin-End: AMC391894-AMC391917

**6 Location Notices-Amendments and Supporting Documents**



AZ15082-8

AMC391277-AMC392087

MINING CLAIM STATUS REPORT

DATA ENTRY \_\_\_\_\_

MTP CHECKED BY SC

GEO CHECKED BY SC

LEAD SERIAL NO. AMC 391894 THROUGH AMC 391917

# <u>24</u> LODE	LOCATION FEE @ \$30 =	\$ <u>720</u>
# _____ PLACER	PROCESSING FEE @ \$15 =	\$ <u>360</u>
# _____ ASSOCIATION PL	MAINTENANCE FEE @ \$125 =	\$ <u>3000</u>
# _____ MILL SITE	OVERAGE	\$ _____
# _____ TUNNEL SITE	SHORTAGE	\$ _____
	OTHER FEES	\$ _____
ENOUGH LOCATORS	TOTAL	\$ <u>4,080.00 -</u>

YES  NO

OVER-THE-COUNTER  MAIL  TIMELY FILED: YES  NO

LEGAL DESCRIPTION: T 03S R 023E SEC 030, 029,

T \_\_\_\_\_ R \_\_\_\_\_ SEC \_\_\_\_\_

T \_\_\_\_\_ R \_\_\_\_\_ SEC \_\_\_\_\_

T \_\_\_\_\_ R \_\_\_\_\_ SEC \_\_\_\_\_

BLM  FOREST SERVICE  SUBJ TO PL 359: YES  NO

WILDERNESS AREA: NO  YES

SPLIT ESTATE: SX  PX  SRHA  OTHER  N/A   
PROPER NOTICE FILED IF LOCATED ON SRHA LANDS-YES  NO  N/A

RECONVEYED MINERALS ON BLM LANDS REQUIRE OPENING ORDERS FROM 1944 TO 1993. OPEN TO ENTRY ON: \_\_\_\_\_ N/A

COMMENTS/STATUS: VOID  PARTIALLY VOID  PVT MINERALS   
WITHDRAWN LANDS  OTHER

Claimant acknowledges that portions of the following claim(s) site(s) may be void or voidable. \_\_\_\_\_

\_\_\_\_\_  
Signature of claimant  
FINAL ADJUDICATION  DATE 9/3/09

OK



2008-11-569

Page 1 of 2

Requested By: FREEPORT MCMORAN

Wendy John, Graham County Recorder

04-28-2008 11:56 AM Recording Fee \$13.00



ARIZONA NOTICE OF LOCATION  
(Lode Claim)

NOTICE IS HEREBY GIVEN THAT FREEPORT MCMORAN EXPLORATION CORPORATION, whose mailing address is One North Central Avenue, Phoenix, Arizona, 85004, by its undersigned agent, made this location of the MAC 449 lode mining claim, in the unknown Mining District, Graham County, Arizona.

The general course of the claim is from East to West, and said claim is located within SW, quarter(s) of Section(s) 30, Township 3S, Range 23E, GSRB&M, Graham County, Arizona.

This claim is 1,500 feet in length and 600 feet in width.

This Notice of Location is posted on the center line of the claim.

The claim runs from the location monument on which this notice is posted 10 feet in a E'ly direction to the East end line and 1,490 feet in a W'ly direction to the West end line. The location monument on which this notice is posted is situated within Section 30, Township 3South, Range 23East, GSRB&M, Graham County, Arizona, and is approximately 8,450 feet South and 1,490 feet East from the SE corner of Section 13, Township 3South, Range 22East, GSRB&M, Graham County, Arizona.

The undersigned claims the ground as depicted on the map which is attached to a copy of this Notice of Location filed in the office of the County Recorder, Graham County, Safford, Arizona.

The claim has been monumented in accordance with State and Federal law. Corner and location monuments are substantial posts projecting at least four feet above the ground.

Located, dated and posted on the ground this 21<sup>st</sup> day of April, 2008.

Freeport-McMoRan Exploration Corporation  
(Owner)

By [Signature] Brinn McCluer  
Darling & Darling (Agent)

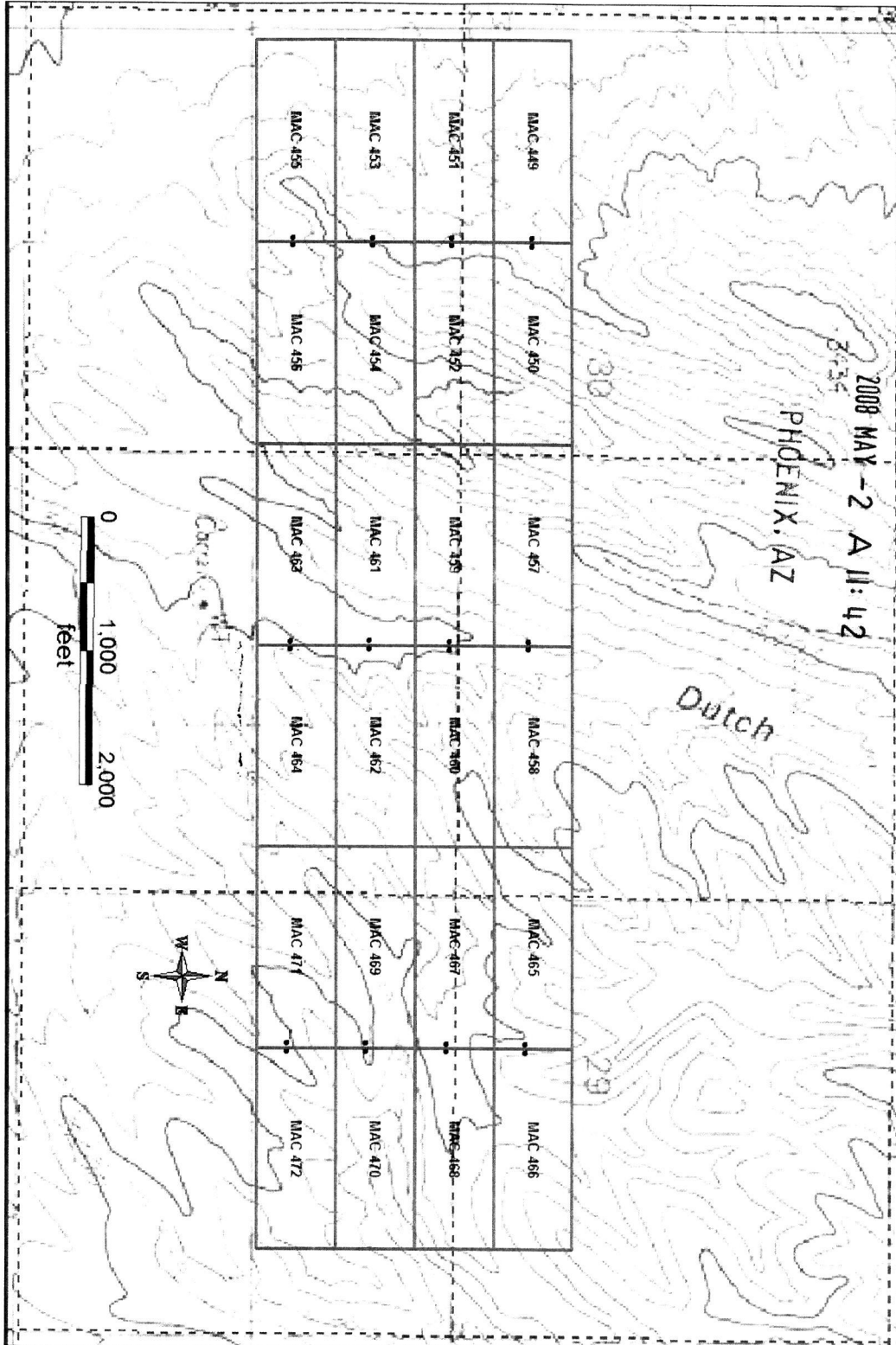
PHOENIX, AZ

2008 MAY - 2 A 11:42

RECEIVED  
B.L.M. AZ STATE OFFICE

AMC 391894

# MINING CLAIM MAP



RECEIVED  
B.L.M. AZ STATE OFFICE

2008 MAY -2 A 11:42

AMC 391894

1. THE ABOVE MAP DEPICTS THE MAC 449 LODGE MINING CLAIM, WHICH IS LOCATED IN THE SW QUARTER(S) OF SECTION(S) 30, TOWNSHIP 3S, RANGE 23E, GSRB&M, GRAHAM COUNTY, ARIZONA.
2. THIS CLAIM IS 1,500 FEET IN LENGTH AND 600 FEET IN WIDTH.
3. THE TYPE OF CORNER AND LOCATION MONUMENTS USED ARE AS FOLLOWS:  
= 2" x 2" x 5' WOOD POST.



2008- 570

Page 1 of 2

Requested By: FREEPORT MCMORAN

Wendy John, Graham County Recorder

04-28-2008 11:56 AM Recording Fee \$13.00



**ARIZONA NOTICE OF LOCATION**  
(Lode Claim)

NOTICE IS HEREBY GIVEN THAT FREEPORT MCMORAN EXPLORATION CORPORATION, whose mailing address is One North Central Avenue, Phoenix, Arizona, 85004, by its undersigned agent, made this location of the **MAC 450** lode mining claim, in the unknown Mining District, Graham County, Arizona.

The general course of the claim is from East to West, and said claim is located within SW & SE, quarter(s) of Section(s) 30, Township 3S, Range 23E, GSRB&M, Graham County, Arizona.

This claim is 1,500 feet in length and 600 feet in width.

This Notice of Location is posted on the center line of the claim.

The claim runs from the location monument on which this notice is posted 1,490 feet in a E'ly direction to the East end line and 10 feet in a W'ly direction to the West end line. The location monument on which this notice is posted is situated within Section 30, Township 3South, Range 23East, GSRB&M, Graham County, Arizona, and is approximately 8,450 feet South and 1,510 feet East from the SE corner of Section 13, Township 3South, Range 22East, GSRB&M, Graham County, Arizona.

The undersigned claims the ground as depicted on the map which is attached to a copy of this Notice of Location filed in the office of the County Recorder, Graham County, Safford, Arizona.

The claim has been monumented in accordance with State and Federal law. Corner and location monuments are substantial posts projecting at least four feet above the ground.

Located, dated and posted on the ground this 21<sup>ST</sup> day of April, 2008.

PHOENIX, AZ

Freeport-McMoRan Exploration Corporation  
(Owner)

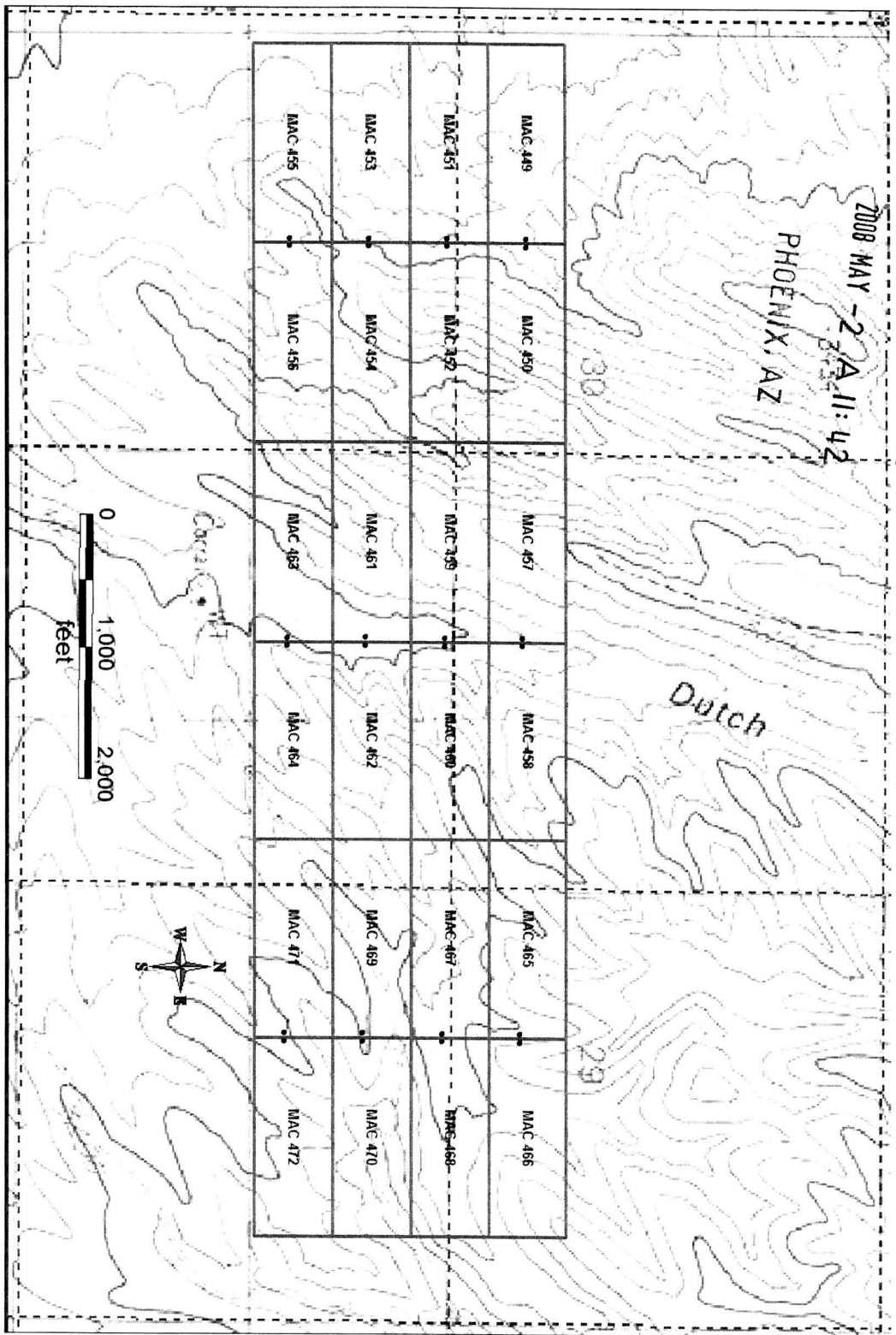
By Brian McClure  
Darling & Darling (Agent)

2008 MAY -2 A 11:42

RECEIVED  
B.L.M. AZ STATE OFFICE

AMC 391895

# MINING CLAIM MAP



RECEIVED  
B.L.M. AZ STATE OFFICE

2008 MAY -2 3 11:42

AMC 391895

1. THE ABOVE MAP DEPICTS THE MAC 450 LODGE MINING CLAIM, WHICH IS LOCATED IN THE SW & SE, QUARTER(S) OF SECTION(S) 30, TOWNSHIP 3S, RANGE 23E, GSRB6M, GRAHAM COUNTY, ARIZONA.
2. THIS CLAIM IS 1,500 FEET IN LENGTH AND 600 FEET IN WIDTH.
3. THE TYPE OF CORNER AND LOCATION MONUMENTS USED ARE AS FOLLOWS:  
= 2" x 2" x 5' WOOD POST.





2008-571

Page 1 of 2

Requested By: FREEPORT MCMORAN

Wendy John, Graham County Recorder

04-28-2008 11:56 AM Recording Fee \$13.00



**ARIZONA NOTICE OF LOCATION**  
(Lode Claim)

NOTICE IS HEREBY GIVEN THAT FREEPORT MCMORAN EXPLORATION CORPORATION, whose mailing address is One North Central Avenue, Phoenix, Arizona, 85004, by its undersigned agent, made this location of the **MAC 451** lode mining claim, in the unknown Mining District, Graham County, Arizona.

The general course of the claim is from East to West, and said claim is located within SW, quarter(s) of Section(s) 30, Township 3S, Range 23E, GSRB&M, Graham County, Arizona.

This claim is 1,500 feet in length and 600 feet in width.

This Notice of Location is posted on the center line of the claim.

The claim runs from the location monument on which this notice is posted 10 feet in a E'ly direction to the East end line and 1,490 feet in a W'ly direction to the West end line. The location monument on which this notice is posted is situated within Section 30, Township 3South, Range 23East, GSRB&M, Graham County, Arizona, and is approximately 9,050 feet South and 1,490 feet East from the SE corner of Section 13, Township 3South, Range 22East, GSRB&M, Graham County, Arizona.

The undersigned claims the ground as depicted on the map which is attached to a copy of this Notice of Location filed in the office of the County Recorder, Graham County, Safford, Arizona.

The claim has been monumented in accordance with State and Federal law. Corner and location monuments are substantial posts projecting at least four feet above the ground.

Located, dated and posted on the ground this 21<sup>st</sup> day of April, 2008.

Freeport-McMoRan Exploration Corporation  
(Owner)

By R. M. Darling  
Darling & Darling (Agent)

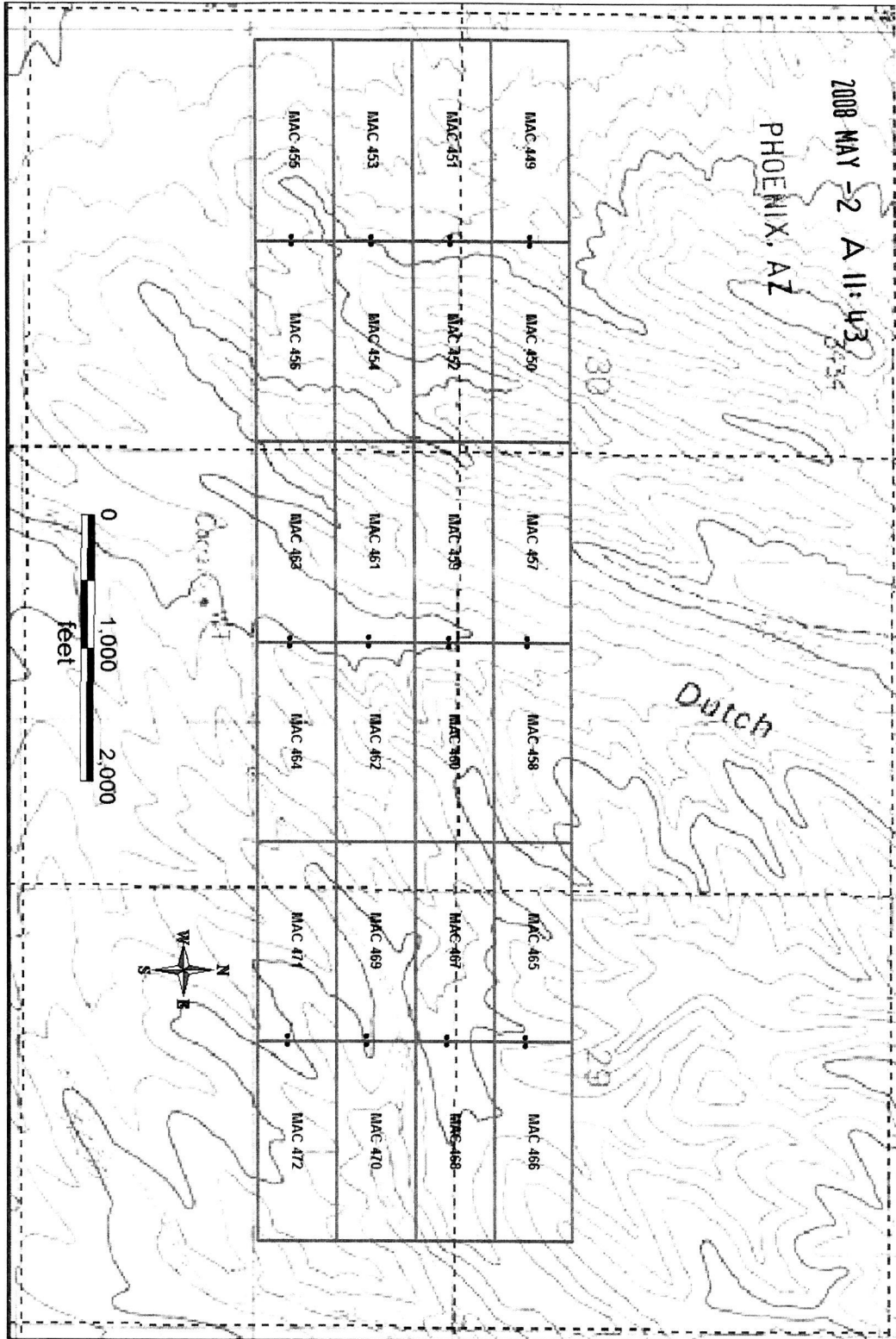
PHOENIX, AZ

2008 MAY -2 A 11:42

RECEIVED  
B.L.M. AZ STATE OFFICE

AMC 391896

# MINING CLAIM MAP



1. THE ABOVE MAP DEPICTS THE MAC 451 LODGE MINING CLAIM, WHICH IS LOCATED IN THE SW, QUARTER(S) OF SECTION(S) 30, TOWNSHIP 3S, RANGE 23E, GSRB&M, GRAHAM COUNTY, ARIZONA.
2. THIS CLAIM IS 1,500 FEET IN LENGTH AND 600 FEET IN WIDTH.
3. THE TYPE OF CORNER AND LOCATION MONUMENTS USED ARE AS FOLLOWS:  
= 2" x 2" x 5' WOOD POST.

ATW 391896



2008-0572  
Page 1 of 2  
Requested By: FREEPORT MCMORAN  
Wendy John, Graham County Recorder  
04-28-2008 11:56 AM Recordings Fee \$13.00



**ARIZONA NOTICE OF LOCATION**  
(Lode Claim)

NOTICE IS HEREBY GIVEN THAT FREEPORT MCMORAN EXPLORATION CORPORATION, whose mailing address is One North Central Avenue, Phoenix, Arizona, 85004, by its undersigned agent, made this location of the **MAC 452** lode mining claim, in the unknown Mining District, Graham County, Arizona.

The general course of the claim is from East to West, and said claim is located within SW & SE, quarter(s) of Section(s) 30, Township 3S, Range 23E, GSRB&M, Graham County, Arizona.

This claim is 1,500 feet in length and 600 feet in width.

This Notice of Location is posted on the center line of the claim.

The claim runs from the location monument on which this notice is posted 1,490 feet in a E'ly direction to the East end line and 10 feet in a W'ly direction to the West end line. The location monument on which this notice is posted is situated within Section 30, Township 3South, Range 23East, GSRB&M, Graham County, Arizona, and is approximately 9,050 feet South and 1,510 feet East from the SE corner of Section 13, Township 3South, Range 22East, GSRB&M, Graham County, Arizona.

The undersigned claims the ground as depicted on the map which is attached to a copy of this Notice of Location filed in the office of the County Recorder, Graham County, Safford, Arizona.

The claim has been monumented in accordance with State and Federal law. Corner and location monuments are substantial posts projecting at least four feet above the ground.

Located, dated and posted on the ground this 21<sup>st</sup> day of April, 2008.

Freeport-McMoRan Exploration Corporation  
(Owner)

By [Signature]  
Darling & Darling (Agent)

PHOENIX, AZ

2008 MAY - 2 A 11: 43

RECEIVED  
B.L.M. AZ STATE OFFICE

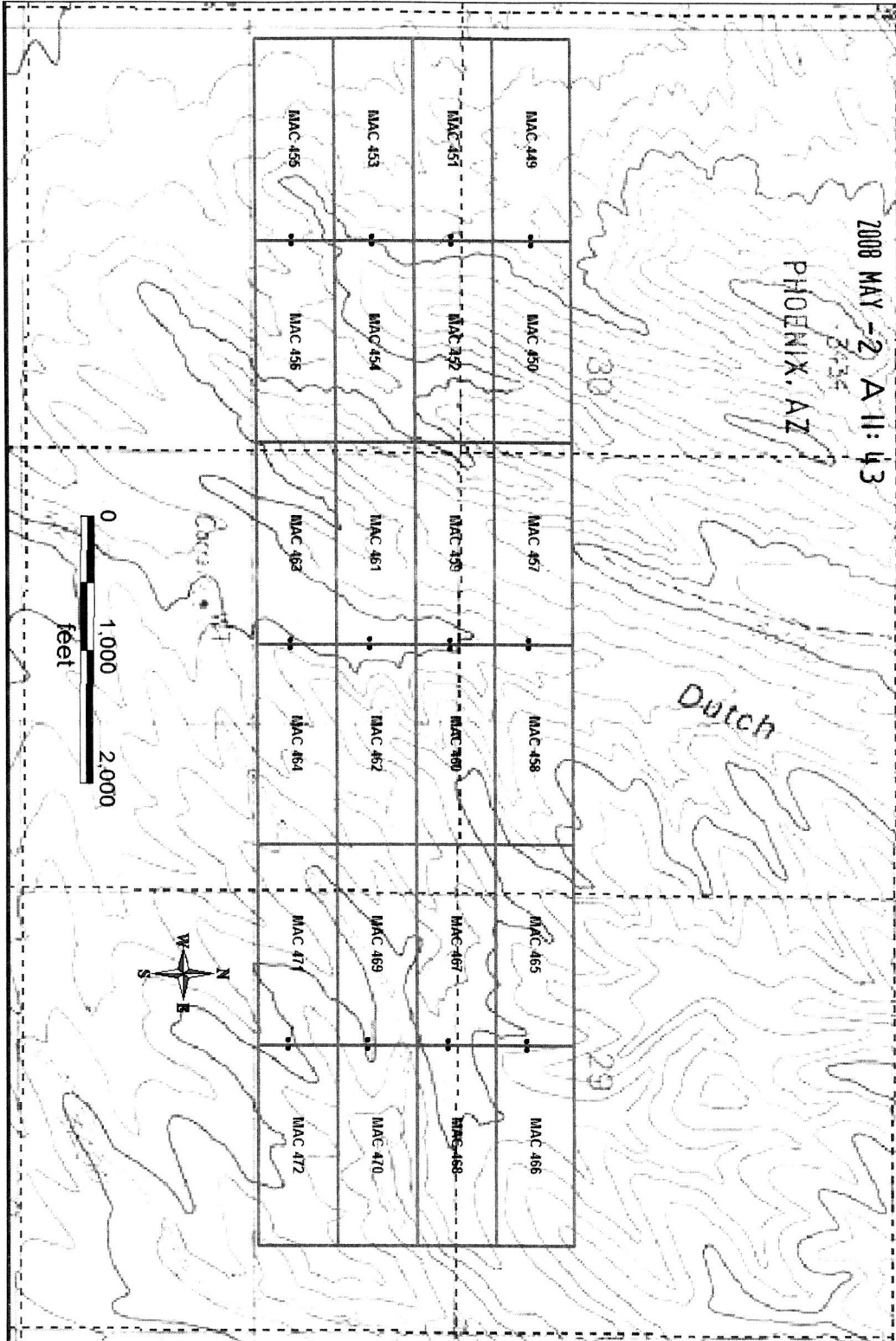
AMC 391897

# MINING CLAIM MAP

RECEIVED  
B.L.M. AZ STATE OFFICE

2008 MAY -2 A 11: 43

PHOENIX, AZ



AMC 391897

1. THE ABOVE MAP DEPICTS THE MAC 452 LODGE MINING CLAIM, WHICH IS LOCATED IN THE SW 6 SE, QUARTER(S) OF SECTION(S) 30, TOWNSHIP 3S, RANGE 23E, GSRB&M, GRAHAM COUNTY, ARIZONA.
2. THIS CLAIM IS 1,500 FEET IN LENGTH AND 600 FEET IN WIDTH.
3. THE TYPE OF CORNER AND LOCATION MONUMENTS USED ARE AS FOLLOWS:  
= 2" x 2" x 5' WOOD POST.



2008- 573

Page 1 of 2

Requested By: FREEPORT MCMORAN

Wendy John, Graham County Recorder

04-28-2008 11:56 AM Recording Fee \$13.00



**ARIZONA NOTICE OF LOCATION**  
(Lode Claim)

NOTICE IS HEREBY GIVEN THAT FREEPORT MCMORAN EXPLORATION CORPORATION, whose mailing address is One North Central Avenue, Phoenix, Arizona, 85004, by its undersigned agent, made this location of the **MAC 453** lode mining claim, in the unknown Mining District, Graham County, Arizona.

The general course of the claim is from East to West, and said claim is located within SW, quarter(s) of Section(s) 30, Township 3S, Range 23E, GSRB&M, Graham County, Arizona.

This claim is 1,500 feet in length and 600 feet in width.

This Notice of Location is posted on the center line of the claim.

The claim runs from the location monument on which this notice is posted 10 feet in a E'ly direction to the East end line and 1,490 feet in a W'ly direction to the West end line. The location monument on which this notice is posted is situated within Section 30, Township 3South, Range 23East, GSRB&M, Graham County, Arizona, and is approximately 9,650 feet South and 1,490 feet East from the SE corner of Section 13, Township 3South, Range 22East, GSRB&M, Graham County, Arizona.

The undersigned claims the ground as depicted on the map which is attached to a copy of this Notice of Location filed in the office of the County Recorder, Graham County, Safford, Arizona.

The claim has been monumented in accordance with State and Federal law. Corner and location monuments are substantial posts projecting at least four feet above the ground.

Located, dated and posted on the ground this 21<sup>ST</sup> day of April, 2008.

Freeport-McMoRan Exploration Corporation  
(Owner)

PHOENIX, AZ

By *R. M. V. Brian McVey*  
Darling & Darling (Agent)

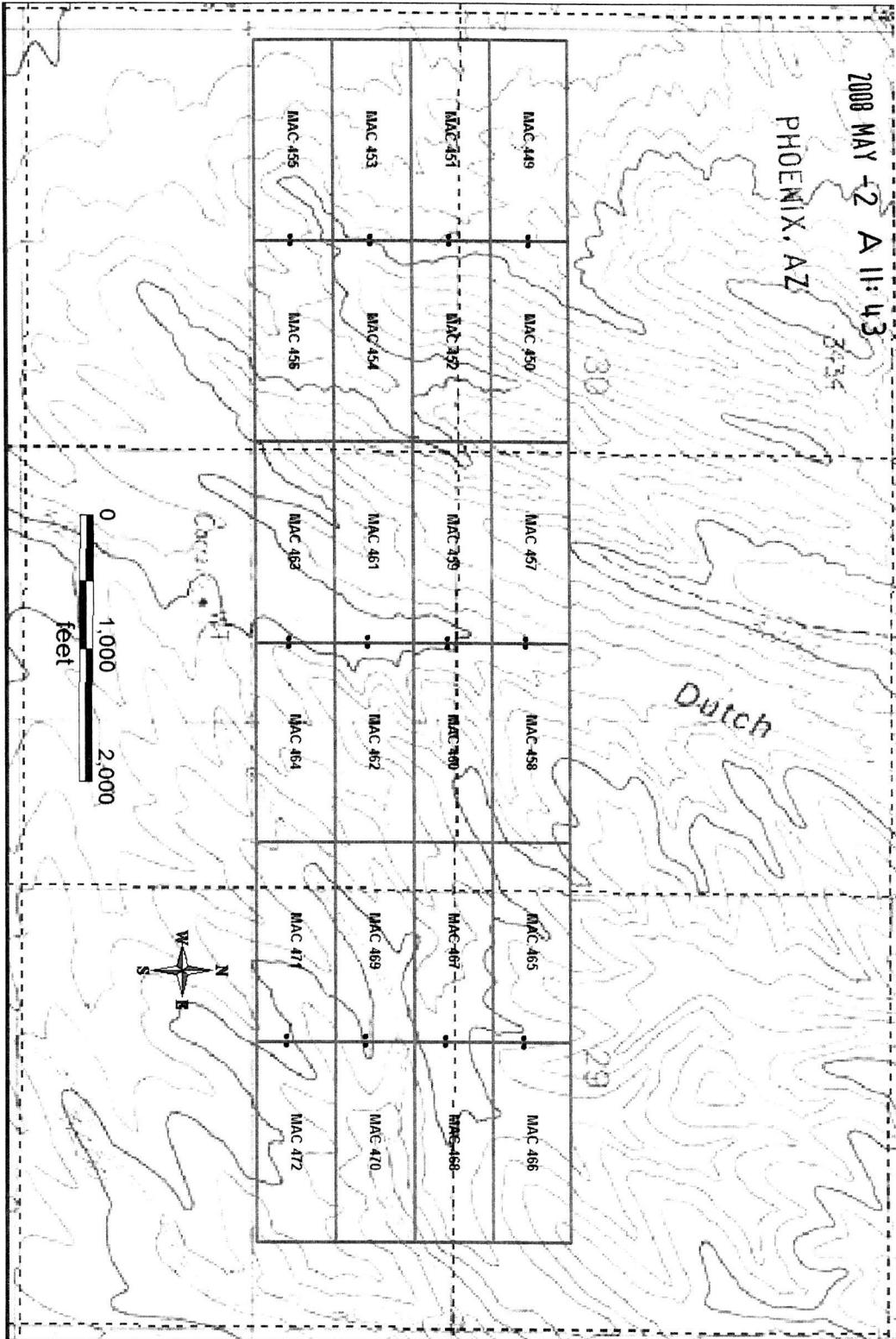
2008 MAY - 2 A 11:43

RECEIVED  
B.L.M. AZ STATE OFFICE

AMC 391898

# MINING CLAIM MAP

RECEIVED  
B.L.M. AZ STATE OFFICE



AMC 391898

1. THE ABOVE MAP DEPICTS THE MAC 453 LODGE MINING CLAIM, WHICH IS LOCATED IN THE SW, QUARTER(S) OF SECTION(S) 30, TOWNSHIP 3S, RANGE 23E, GSRB&M, GRAHAM COUNTY, ARIZONA.
2. THIS CLAIM IS 1,500 FEET IN LENGTH AND 600 FEET IN WIDTH.
3. THE TYPE OF CORNER AND LOCATION MONUMENTS USED ARE AS FOLLOWS:  
= 2" x 2" x 5' WOOD POST.



2008-1 574

Page 1 of 2

Requested By: FREEPORT MCMORAN

Wendy John, Graham County Recorder

04-28-2008 11:56 AM Recording Fee \$13.00



### ARIZONA NOTICE OF LOCATION

(Lode Claim)

NOTICE IS HEREBY GIVEN THAT FREEPORT MCMORAN EXPLORATION CORPORATION, whose mailing address is One North Central Avenue, Phoenix, Arizona, 85004, by its undersigned agent, made this location of the **MAC 454** lode mining claim, in the unknown Mining District, Graham County, Arizona.

The general course of the claim is from East to West, and said claim is located within SW & SE, quarter(s) of Section(s) 30, Township 3S, Range 23E, GSRB&M, Graham County, Arizona.

This claim is 1,500 feet in length and 600 feet in width.

This Notice of Location is posted on the center line of the claim.

The claim runs from the location monument on which this notice is posted 1,490 feet in a E'ly direction to the East end line and 10 feet in a W'ly direction to the West end line. The location monument on which this notice is posted is situated within Section 30, Township 3South, Range 23East, GSRB&M, Graham County, Arizona, and is approximately 9,650 feet South and 1,510 feet East from the SE corner of Section 13, Township 3South, Range 22East, GSRB&M, Graham County, Arizona.

The undersigned claims the ground as depicted on the map which is attached to a copy of this Notice of Location filed in the office of the County Recorder, Graham County, Safford, Arizona.

The claim has been monumented in accordance with State and Federal law. Corner and location monuments are substantial posts projecting at least four feet above the ground.

Located, dated and posted on the ground this 21<sup>st</sup> day of April, 2008.

Freeport-McMoRan Exploration Corporation  
(Owner)

By Brian McCluer  
Darling & Darling (Agent)

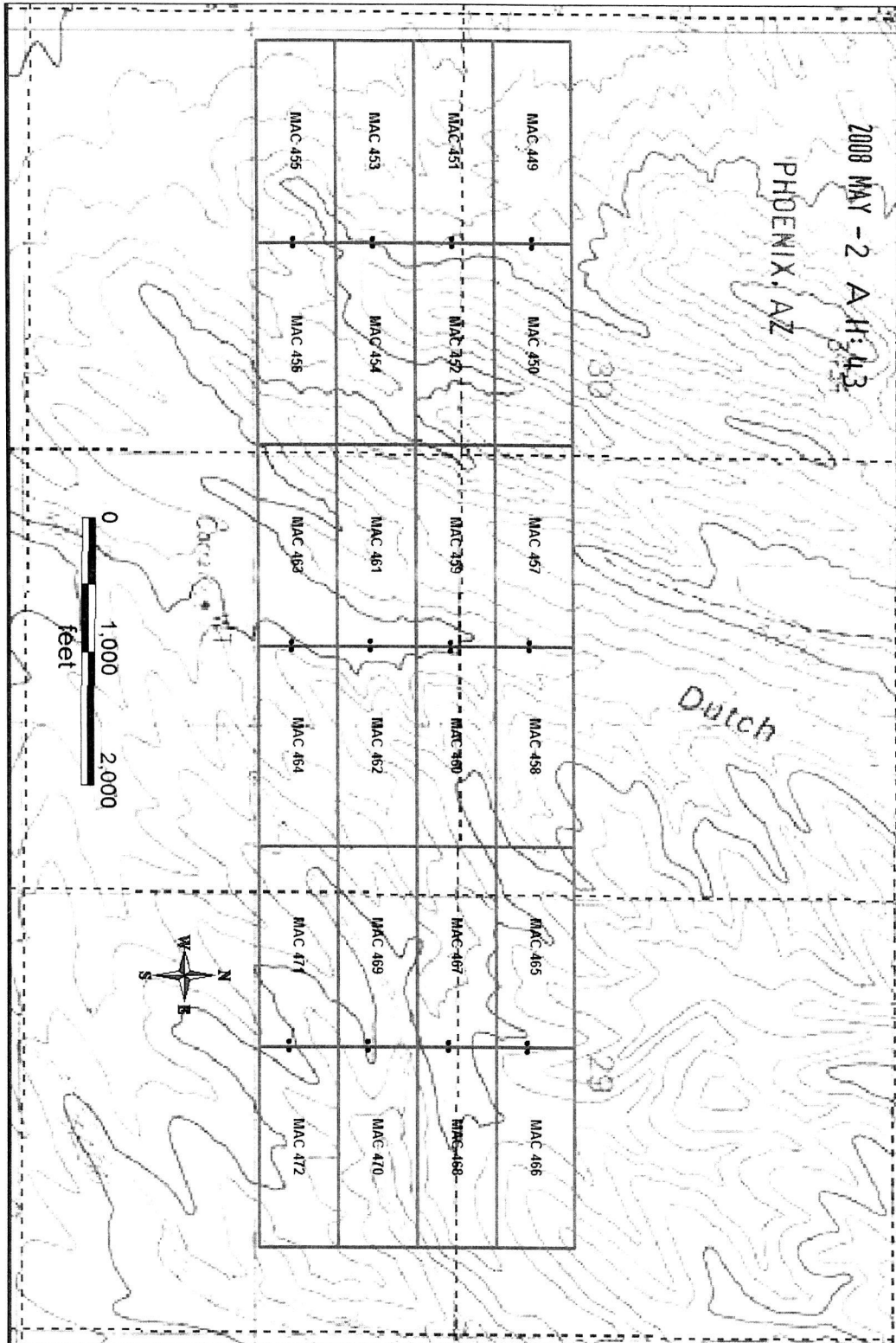
PHOENIX, AZ

2008 MAY -2 A 11:43

RECEIVED  
B.L.M. AZ STATE OFFICE

AMG 391899

# MINING CLAIM MAP



RECEIVED  
B.L.M. AZ STATE OFFICE

2008 MAY - 2 A.H.: 43

PHOENIX, AZ

Dutch

0 1,000 2,000  
feet



AMD 391899

1. THE ABOVE MAP DEPICTS THE MAC 454 LODGE MINING CLAIM, WHICH IS LOCATED IN THE SW 6 SE, QUARTER(S) OF SECTION(S) 30, TOWNSHIP 3S, RANGE 23E, GSRB&M, GRAHAM COUNTY, ARIZONA.

2. THIS CLAIM IS 1,500 FEET IN LENGTH AND 600 FEET IN WIDTH.

3. THE TYPE OF CORNER AND LOCATION MONUMENTS USED ARE AS FOLLOWS:  
= 2" x 2" x 5' WOOD POST.





2008-0575

Page 1 of 2

Requested By: FREEPORT MCMORAN  
Wendy John, Graham County Recorder

04-28-2008 11:56 AM Recording Fee \$13.00



**ARIZONA NOTICE OF LOCATION**  
(Lode Claim)

NOTICE IS HEREBY GIVEN THAT FREEPORT MCMORAN EXPLORATION CORPORATION, whose mailing address is One North Central Avenue, Phoenix, Arizona, 85004, by its undersigned agent, made this location of the **MAC 455** lode mining claim, in the unknown Mining District, Graham County, Arizona.

The general course of the claim is from East to West, and said claim is located within SW, quarter(s) of Section(s) 30, Township 3S, Range 23E, GSRB&M, Graham County, Arizona.

This claim is 1,500 feet in length and 600 feet in width.

This Notice of Location is posted on the center line of the claim.

The claim runs from the location monument on which this notice is posted 10 feet in a E'ly direction to the East end line and 1,490 feet in a W'ly direction to the West end line. The location monument on which this notice is posted is situated within Section 30, Township 3South, Range 23East, GSRB&M, Graham County, Arizona, and is approximately 10,250 feet South and 1,490 feet East from the SE corner of Section 13, Township 3South, Range 22East, GSRB&M, Graham County, Arizona.

The undersigned claims the ground as depicted on the map which is attached to a copy of this Notice of Location filed in the office of the County Recorder, Graham County, Safford, Arizona.

The claim has been monumented in accordance with State and Federal law. Corner and location monuments are substantial posts projecting at least four feet above the ground.

Located, dated and posted on the ground this 21<sup>ST</sup> day of April, 2008.

Freeport-McMoRan Exploration Corporation  
(Owner)

By *R. M. Darling*  
Darling & Darling (Agent)

PHOENIX, AZ

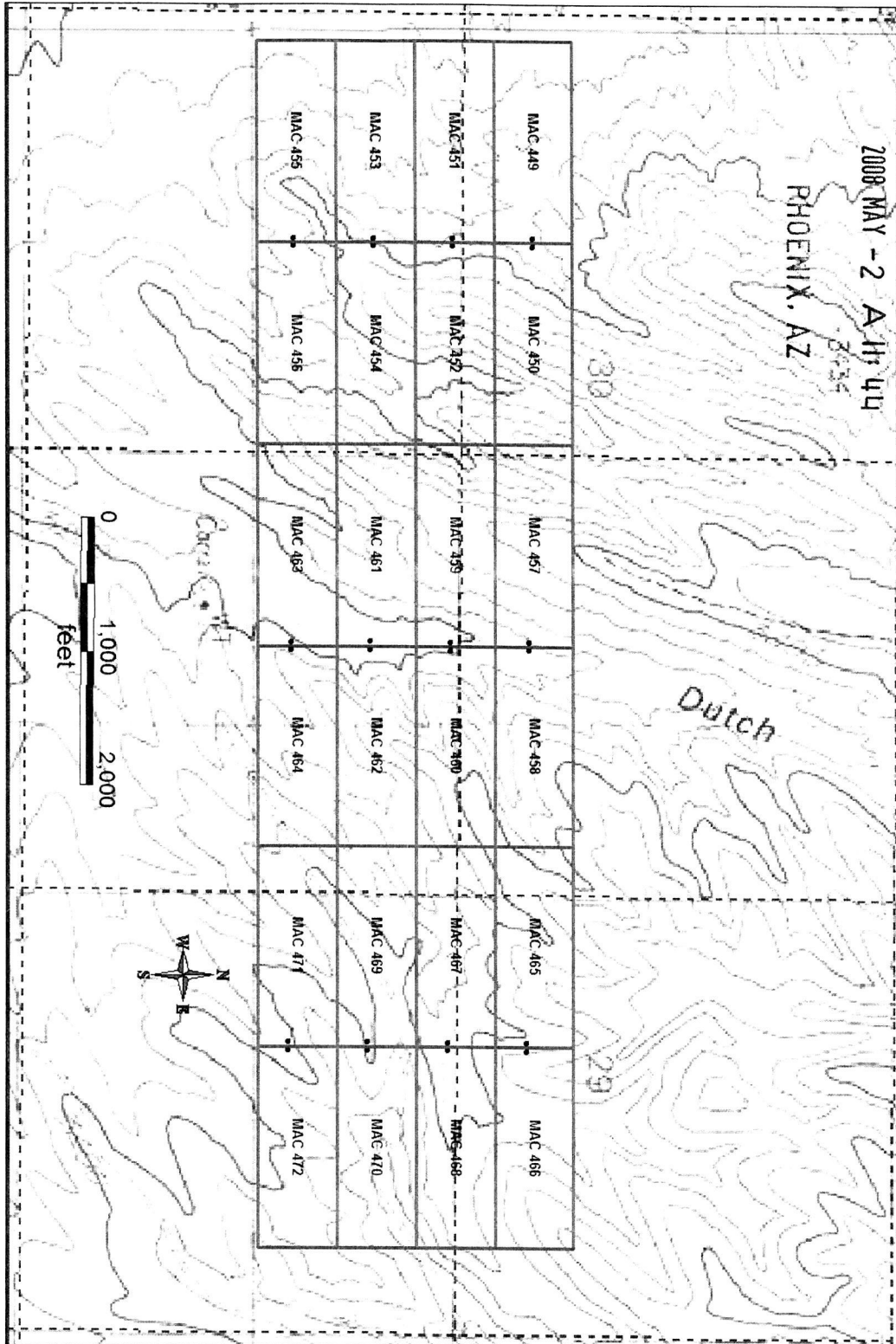
2008 MAY -2 Δ 11: 44

RECEIVED  
B.L.M. AZ STATE OFFICE

AMC 391900

# MINING CLAIM MAP

RECEIVED  
B.L.M. AZ STATE OFFICE



AMP 391900

1. THE ABOVE MAP DEPICTS THE MAC 455 LODGE MINING CLAIM, WHICH IS LOCATED IN THE SW, QUARTER(S) OF SECTION(S) 30, TOWNSHIP 3S, RANGE 23E, GSRB6M, GRAHAM COUNTY, ARIZONA.
2. THIS CLAIM IS 1,500 FEET IN LENGTH AND 600 FEET IN WIDTH.
3. THE TYPE OF CORNER AND LOCATION MONUMENTS USED ARE AS FOLLOWS:  
= 2" x 2" x 5' WOOD POST.



2008-576

Page 1 of 2

Requested By: FREEPORT MCMORAN

Wendy John, Graham County Recorder

04-28-2008 11:56 AM Recording Fee \$13.00



**ARIZONA NOTICE OF LOCATION**  
(Lode Claim)

NOTICE IS HEREBY GIVEN THAT FREEPORT MCMORAN EXPLORATION CORPORATION, whose mailing address is One North Central Avenue, Phoenix, Arizona, 85004, by its undersigned agent, made this location of the **MAC 456** lode mining claim, in the unknown Mining District, Graham County, Arizona.

The general course of the claim is from East to West, and said claim is located within SW & SE, quarter(s) of Section(s) 30, Township 3S, Range 23E, GSRB&M, Graham County, Arizona.

This claim is 1,500 feet in length and 600 feet in width.

This Notice of Location is posted on the center line of the claim.

The claim runs from the location monument on which this notice is posted 1,490 feet in a E'ly direction to the East end line and 10 feet in a W'ly direction to the West end line. The location monument on which this notice is posted is situated within Section 30, Township 3South, Range 23East, GSRB&M, Graham County, Arizona, and is approximately 10,250 feet South and 1,510 feet East from the SE corner of Section 13, Township 3South, Range 22East, GSRB&M, Graham County, Arizona.

The undersigned claims the ground as depicted on the map which is attached to a copy of this Notice of Location filed in the office of the County Recorder, Graham County, Safford, Arizona.

The claim has been monumented in accordance with State and Federal law. Corner and location monuments are substantial posts projecting at least four feet above the ground.

Located, dated and posted on the ground this 21<sup>st</sup> day of APRIL, 2008.

Freeport-McMoRan Exploration Corporation  
(Owner)

By Brian McClary  
Darling & Darling (Agent)

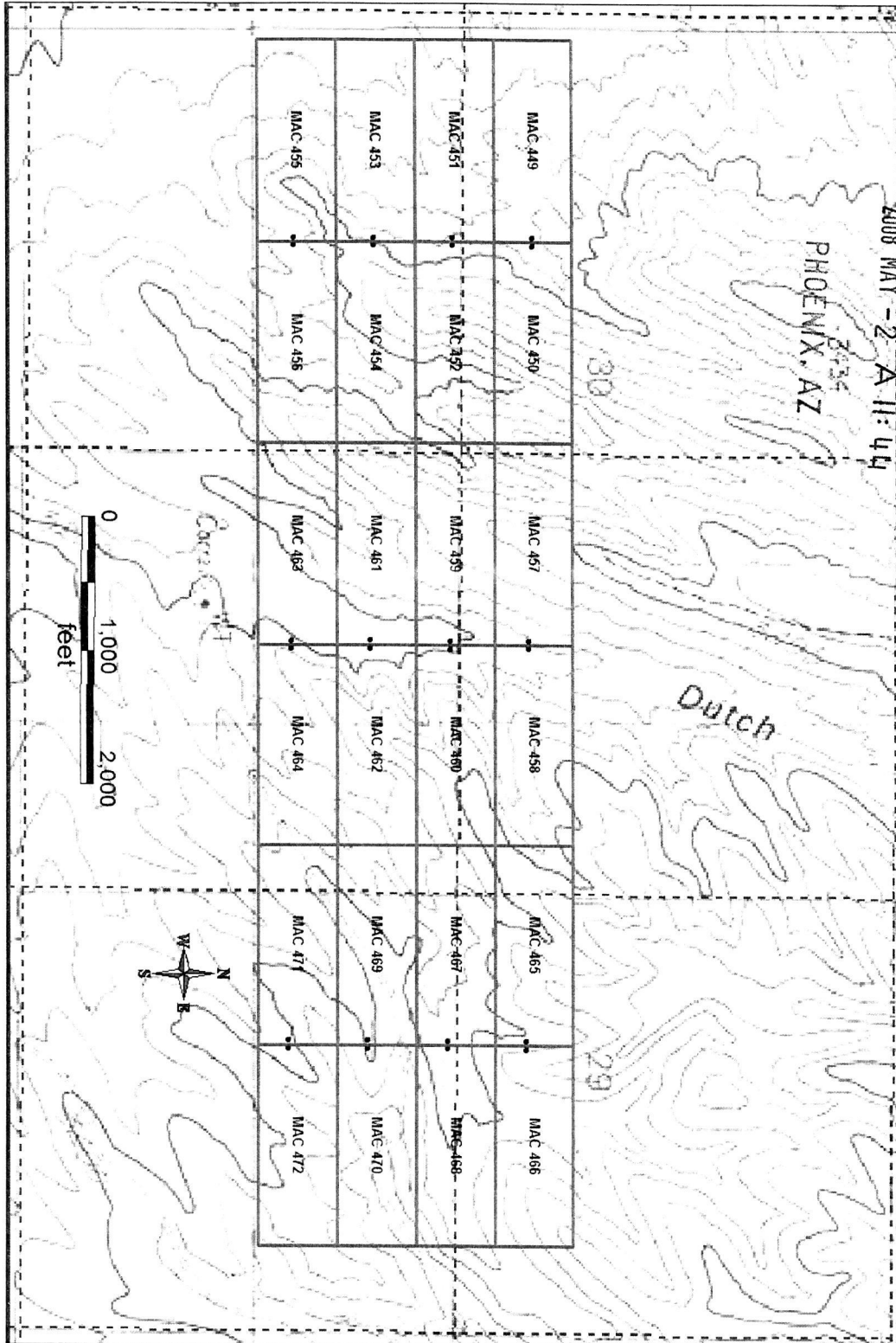
PHOENIX, AZ

2008 MAY -2 A 11:44

RECEIVED  
B.L.M. AZ STATE OFFICE

AMC 391901

# MINING CLAIM MAP



RECEIVED  
B.L.M. AZ STATE OFFICE

2008-MAY-22 A 11:44

AMB 391901

1. THE ABOVE MAP DEPICTS THE MAC 456 LODGE MINING CLAIM, WHICH IS LOCATED IN THE SW & SE, QUARTER(S) OF SECTION(S) 30, TOWNSHIP 3S, RANGE 23E, GSRB&M, GRAHAM COUNTY, ARIZONA.
2. THIS CLAIM IS 1,500 FEET IN LENGTH AND 600 FEET IN WIDTH.
3. THE TYPE OF CORNER AND LOCATION MONUMENTS USED ARE AS FOLLOWS:  
= 2" x 2" x 5' WOOD POST.



2008-0577

Page 1 of 2

Requested By: FREEPORT MCMORAN

Wendy John, Graham County Recorder

04-28-2008 11:56 AM Recording Fee \$13.00



**ARIZONA NOTICE OF LOCATION**  
(Lode Claim)

NOTICE IS HEREBY GIVEN THAT FREEPORT MCMORAN EXPLORATION CORPORATION, whose mailing address is One North Central Avenue, Phoenix, Arizona, 85004, by its undersigned agent, made this location of the **MAC 457** lode mining claim, in the unknown Mining District, Graham County, Arizona.

The general course of the claim is from East to West, and said claim is located within SE, quarter(s) of Section(s) 30, Township 3S, Range 23E, GSRB&M, Graham County, Arizona.

This claim is 1,500 feet in length and 600 feet in width.

This Notice of Location is posted on the center line of the claim.

The claim runs from the location monument on which this notice is posted 10 feet in a E'ly direction to the East end line and 1,490 feet in a W'ly direction to the West end line. The location monument on which this notice is posted is situated within Section 30, Township 3South, Range 23East, GSRB&M, Graham County, Arizona, and is approximately 8,450 feet South and 4,490 feet East from the SE corner of Section 13, Township 3South, Range 22East, GSRB&M, Graham County, Arizona.

The undersigned claims the ground as depicted on the map which is attached to a copy of this Notice of Location filed in the office of the County Recorder, Graham County, Safford, Arizona.

The claim has been monumented in accordance with State and Federal law. Corner and location monuments are substantial posts projecting at least four feet above the ground.

Located, dated and posted on the ground this 22<sup>nd</sup> day of APRIL, 2008.

Freeport-McMoRan Exploration Corporation  
(Owner)

By B. M. V. Brian McCluer  
Darling & Darling (Agent)

PHOENIX, AZ

2008 MAY - 2 A 11:44

RECEIVED  
B.L.M. AZ STATE OFFICE

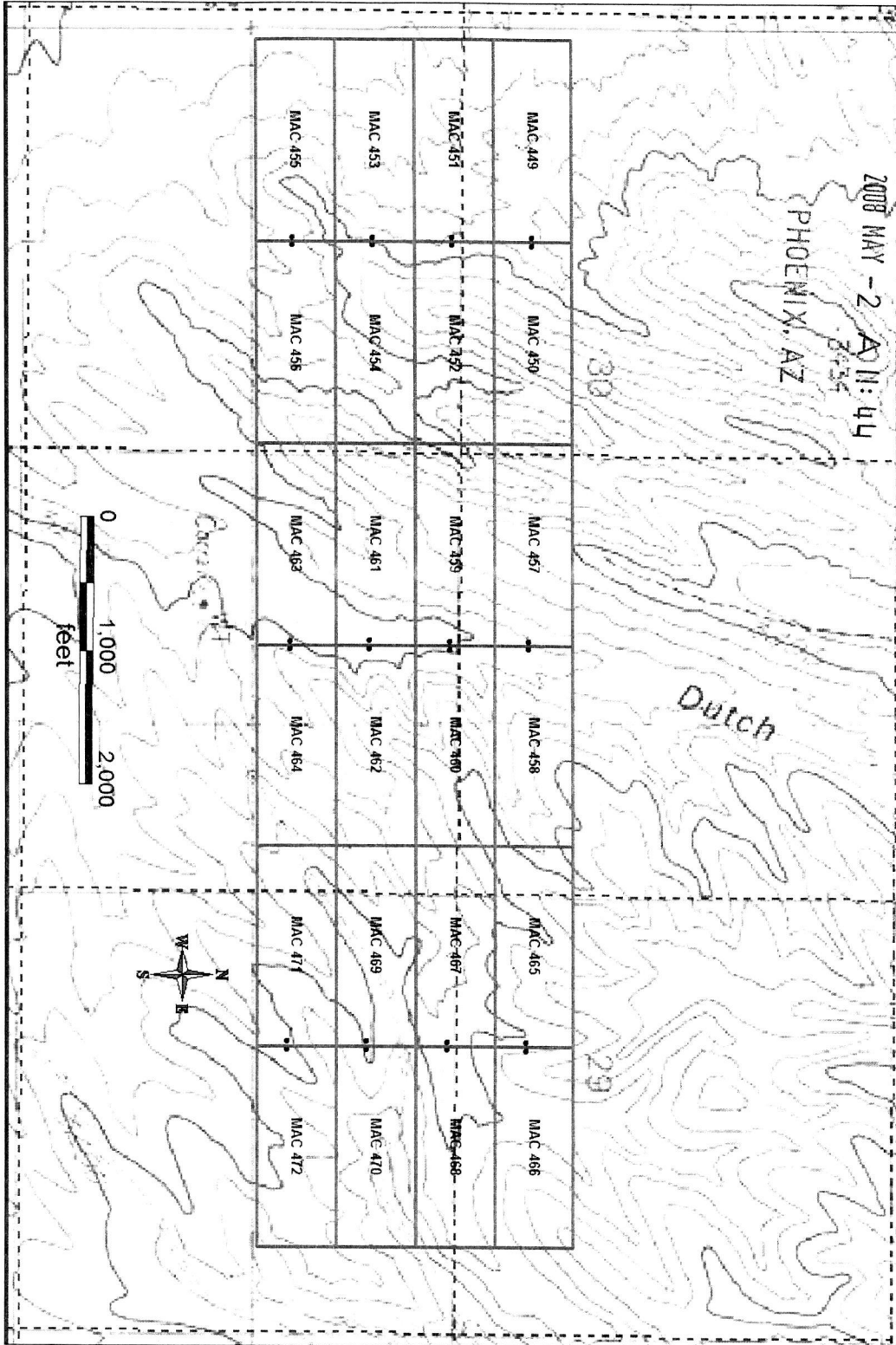
AMC 391902

# MINING CLAIM MAP

RECEIVED  
B.L.M. AZ STATE OFFICE

2008 MAY -2 A.M.: 44  
2:34

PHOENIX, AZ



1. THE ABOVE MAP DEPICTS THE MAC 457 LODGE MINING CLAIM, WHICH IS LOCATED IN THE SE, QUARTER(S) OF SECTION(S) 30, TOWNSHIP 3S, RANGE 23E, GSRB&M, GRAHAM COUNTY, ARIZONA.
2. THIS CLAIM IS 1,500 FEET IN LENGTH AND 600 FEET IN WIDTH.
3. THE TYPE OF CORNER AND LOCATION MONUMENTS USED ARE AS FOLLOWS:  
= 2" x 2" x 5' WOOD POST.

AMB 391902



2008- 578

Page 1 of 2

Requested By: FREEPORT MCMORAN

Wendy John, Graham County Recorder

04-28-2008 11:56 AM Recording Fee \$13.00



**ARIZONA NOTICE OF LOCATION**  
(Lode Claim)

NOTICE IS HEREBY GIVEN THAT FREEPORT MCMORAN EXPLORATION CORPORATION, whose mailing address is One North Central Avenue, Phoenix, Arizona, 85004, by its undersigned agent, made this location of the **MAC 458** lode mining claim, in the unknown Mining District, Graham County, Arizona.

The general course of the claim is from East to West, and said claim is located within SW, SE, quarter(s) of Section(s) 29, 30, Township 3S, Range 23E, GSRB&M, Graham County, Arizona.

This claim is 1,500 feet in length and 600 feet in width.

This Notice of Location is posted on the center line of the claim.

The claim runs from the location monument on which this notice is posted 1,490 feet in a E'ly direction to the East end line and 10 feet in a W'ly direction to the West end line. The location monument on which this notice is posted is situated within Section 30, Township 3South, Range 23East, GSRB&M, Graham County, Arizona, and is approximately 8,450 feet South and 4,510 feet East from the SE corner of Section 13, Township 3South, Range 22East, GSRB&M, Graham County, Arizona.

The undersigned claims the ground as depicted on the map which is attached to a copy of this Notice of Location filed in the office of the County Recorder, Graham County, Safford, Arizona.

The claim has been monumented in accordance with State and Federal law. Corner and location monuments are substantial posts projecting at least four feet above the ground.

Located, dated and posted on the ground this 22<sup>nd</sup> day of April, 2008.

Freeport-McMoRan Exploration Corporation  
(Owner)

By Brian McMoran  
Darling & Darling (Agent)

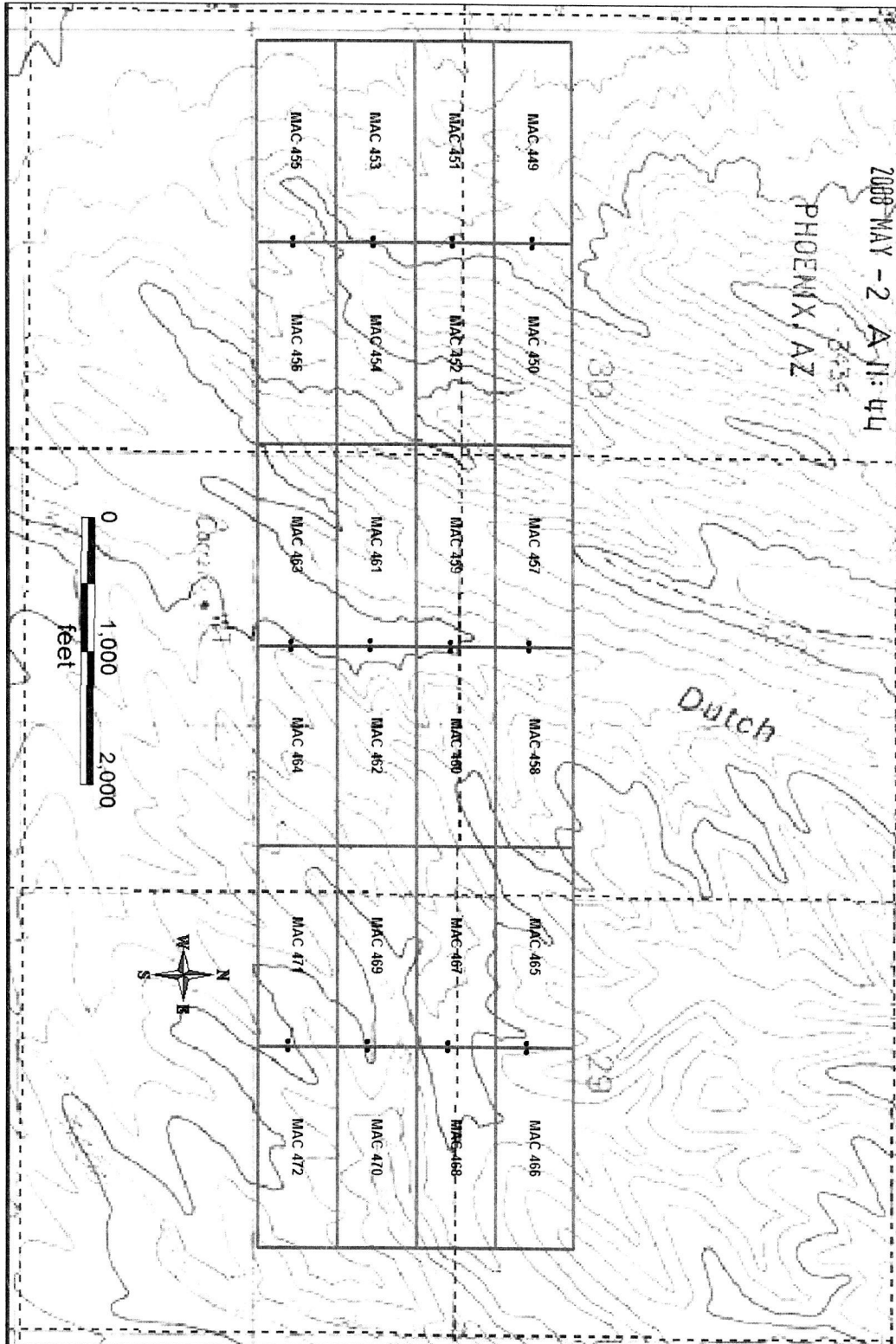
PHOENIX, AZ

2008 MAY -2 A 11:44

RECEIVED  
B.L.M. AZ STATE OFFICE

AMC 391903

# MINING CLAIM MAP



RECEIVED  
B.L.M. AZ STATE OFFICE

2008 MAY -2 A 11: 44

AMC 391903

1. THE ABOVE MAP DEPICTS THE MAC 458 LODGE MINING CLAIM, WHICH IS LOCATED IN THE SW, SE, QUARTER(S) OF SECTION(S) 30, TOWNSHIP 3S, RANGE 23E, GSRB&M, GRAHAM COUNTY, ARIZONA.
2. THIS CLAIM IS 1,500 FEET IN LENGTH AND 600 FEET IN WIDTH.
3. THE TYPE OF CORNER AND LOCATION MONUMENTS USED ARE AS FOLLOWS:  
= 2" x 2" x 5' WOOD POST.





**ARIZONA NOTICE OF LOCATION**  
(Lode Claim)

NOTICE IS HEREBY GIVEN THAT FREEPORT MCMORAN EXPLORATION CORPORATION, whose mailing address is One North Central Avenue, Phoenix, Arizona, 85004, by its undersigned agent, made this location of the **MAC 459** lode mining claim, in the unknown Mining District, Graham County, Arizona.

The general course of the claim is from East to West, and said claim is located within SE quarter(s) of Section(s) 30, Township 3S, Range 23E, GSRB&M, Graham County, Arizona.

This claim is 1,500 feet in length and 600 feet in width.

This Notice of Location is posted on the center line of the claim.

The claim runs from the location monument on which this notice is posted 10 feet in a E'ly direction to the East end line and 1,490 feet in a W'ly direction to the West end line. The location monument on which this notice is posted is situated within Section 30, Township 3South, Range 23East, GSRB&M, Graham County, Arizona, and is approximately 9,050 feet South and 4,490 feet East from the SE corner of Section 13, Township 3South, Range 22East, GSRB&M, Graham County, Arizona.

The undersigned claims the ground as depicted on the map which is attached to a copy of this Notice of Location filed in the office of the County Recorder, Graham County, Safford, Arizona.

The claim has been monumented in accordance with State and Federal law. Corner and location monuments are substantial posts projecting at least four feet above the ground.

Located, dated and posted on the ground this 22<sup>nd</sup> day of April, 2008.

Freeport-McMoRan Exploration Corporation  
(Owner)

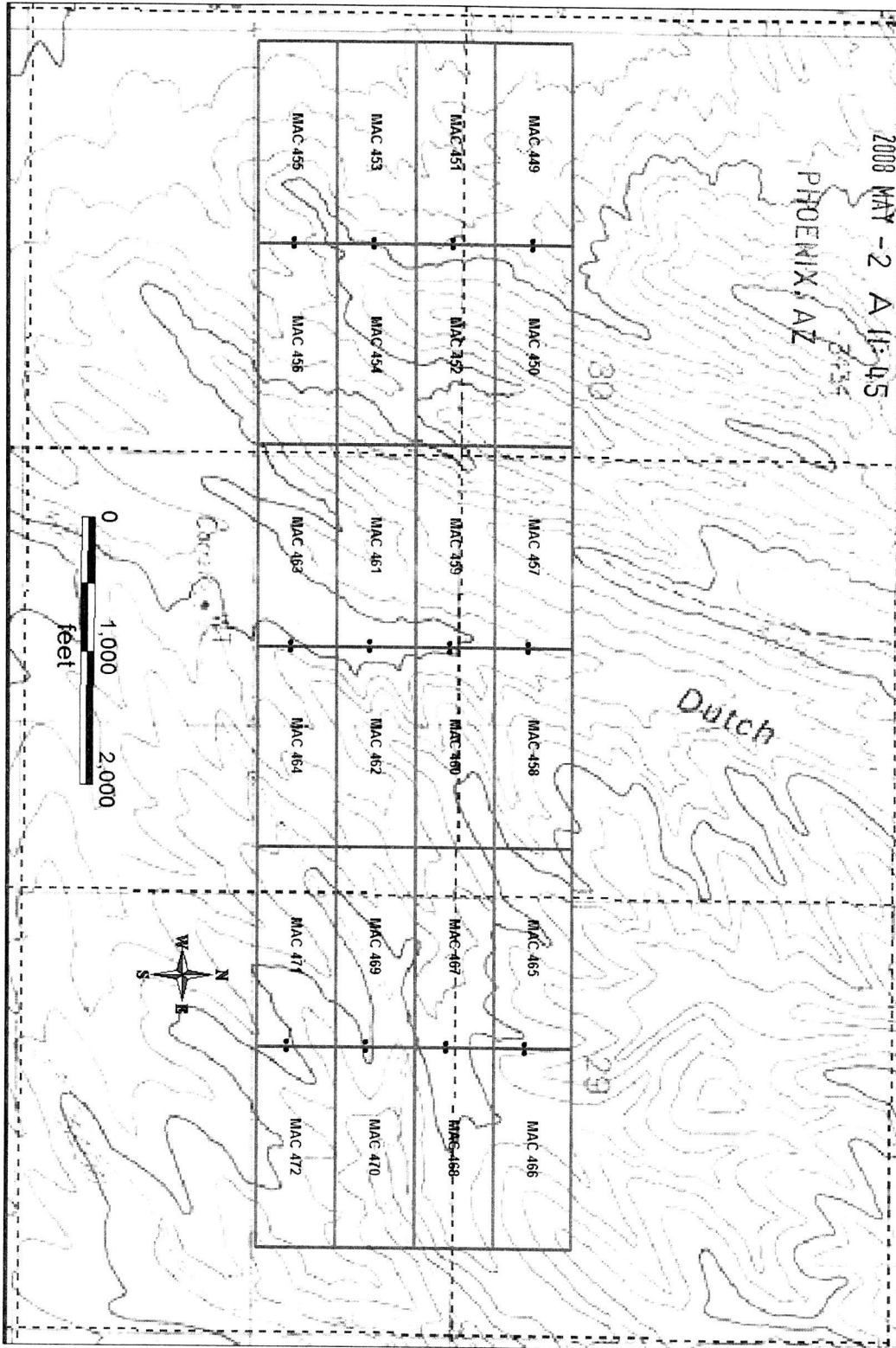
By R. M. C. Brian McClear  
Darling & Darling (Agent)

PHOENIX, AZ  
2008 MAY -2 A 11:45  
RECEIVED  
B.L.M. AZ STATE OFFICE

AMG 391904

# MINING CLAIM MAP

RECEIVED  
BLM, AZ STATE OFFICE



1. THE ABOVE MAP DEPICTS THE MAC 459 LODGE MINING CLAIM, WHICH IS LOCATED IN THE SE, QUARTER(S) OF SECTION(S) 30, TOWNSHIP 3S, RANGE 23E, GSRB6M, GRAHAM COUNTY, ARIZONA.
2. THIS CLAIM IS 1,500 FEET IN LENGTH AND 600 FEET IN WIDTH.
3. THE TYPE OF CORNER AND LOCATION MONUMENTS USED ARE AS FOLLOWS:  
= 2" x 2" x 5' WOOD POST.



2008-03580

Page 1 of 2

Requested By: FREEPORT MCMORAN

Wendy John, Graham County Recorder

04-28-2008 11:56 AM Recording Fee \$13.00



**ARIZONA NOTICE OF LOCATION**  
(Lode Claim)

NOTICE IS HEREBY GIVEN THAT FREEPORT MCMORAN EXPLORATION CORPORATION, whose mailing address is One North Central Avenue, Phoenix, Arizona, 85004, by its undersigned agent, made this location of the **MAC 460** lode mining claim, in the unknown Mining District, Graham County, Arizona.

The general course of the claim is from East to West, and said claim is located within SW, SE, quarter(s) of Section(s) 29, 30, Township 3S, Range 23E, GSRB&M, Graham County, Arizona.

This claim is 1,500 feet in length and 600 feet in width.

This Notice of Location is posted on the center line of the claim.

The claim runs from the location monument on which this notice is posted 1,490 feet in a E'ly direction to the East end line and 10 feet in a W'ly direction to the West end line. The location monument on which this notice is posted is situated within Section 30, Township 3South, Range 23East, GSRB&M, Graham County, Arizona, and is approximately 9,050 feet South and 4,510 feet East from the SE corner of Section 13, Township 3South, Range 22East, GSRB&M, Graham County, Arizona.

The undersigned claims the ground as depicted on the map which is attached to a copy of this Notice of Location filed in the office of the County Recorder, Graham County, Safford, Arizona.

The claim has been monumented in accordance with State and Federal law. Corner and location monuments are substantial posts projecting at least four feet above the ground.

Located, dated and posted on the ground this 22<sup>nd</sup> day of April, 2008.

Freeport-McMoRan Exploration Corporation  
(Owner)

By *B. M. L. Brian McIver*  
Darling & Darling (Agent)

PHOENIX, AZ

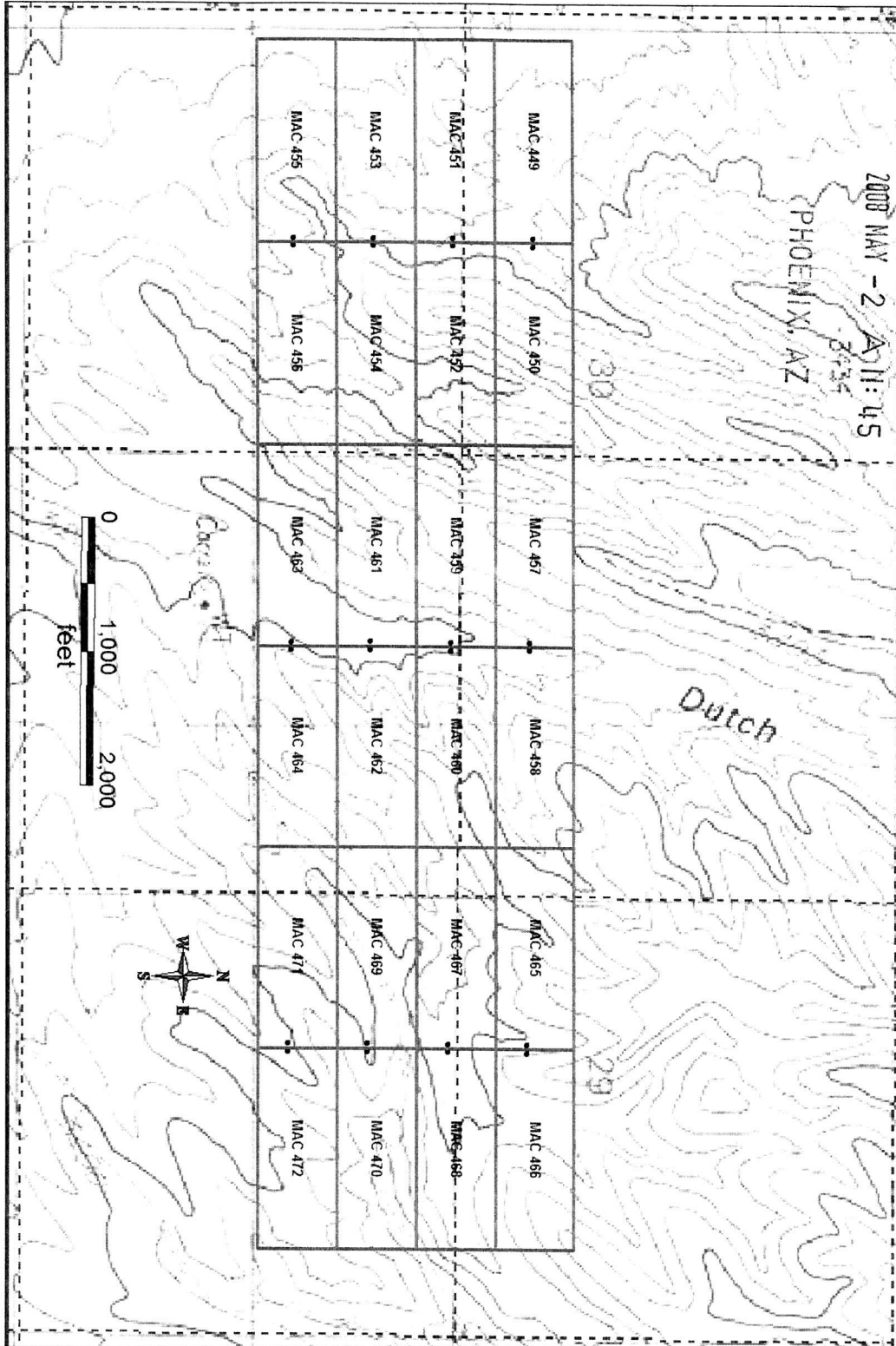
2008 MAY - 2 A 11:45

RECEIVED  
BLM, AZ STATE OFFICE

AMC 391905

# MINING CLAIM MAP

RECEIVED  
B.L.M. AZ STATE OFFICE



AMG 391905

1. THE ABOVE MAP DEPICTS THE MAC 460 LODGE MINING CLAIM, WHICH IS LOCATED IN THE SW, SE, QUARTER(S) OF SECTION(S) 29, 30, TOWNSHIP 3S, RANGE 23E, GSRB&M, GRAHAM COUNTY, ARIZONA.
2. THIS CLAIM IS 1,500 FEET IN LENGTH AND 600 FEET IN WIDTH.
3. THE TYPE OF CORNER AND LOCATION MONUMENTS USED ARE AS FOLLOWS:  
= 2" x 2" x 5' WOOD POST.



2008-581

Page 1 of 2

Requested By: FREEPORT MCMORAN

Wendy John, Graham County Recorder

04-28-2008 11:56 AM Recordings Fee \$13.00



### ARIZONA NOTICE OF LOCATION

(Lode Claim)

NOTICE IS HEREBY GIVEN THAT FREEPORT MCMORAN EXPLORATION CORPORATION, whose mailing address is One North Central Avenue, Phoenix, Arizona, 85004, by its undersigned agent, made this location of the **MAC 461** lode mining claim, in the unknown Mining District, Graham County, Arizona.

The general course of the claim is from East to West, and said claim is located within SE, quarter(s) of Section(s) 30, Township 3S, Range 23E, GSRB&M, Graham County, Arizona.

This claim is 1,500 feet in length and 600 feet in width.

This Notice of Location is posted on the center line of the claim.

The claim runs from the location monument on which this notice is posted 10 feet in a E'ly direction to the East end line and 1,490 feet in a W'ly direction to the West end line. The location monument on which this notice is posted is situated within Section 30, Township 3South, Range 23East, GSRB&M, Graham County, Arizona, and is approximately 9,650 feet South and 4,490 feet East from the SE corner of Section 13, Township 3South, Range 22East, GSRB&M, Graham County, Arizona.

The undersigned claims the ground as depicted on the map which is attached to a copy of this Notice of Location filed in the office of the County Recorder, Graham County, Safford, Arizona.

The claim has been monumented in accordance with State and Federal law. Corner and location monuments are substantial posts projecting at least four feet above the ground.

Located, dated and posted on the ground this 22<sup>nd</sup> day of April, 2008.

Freeport-McMoRan Exploration Corporation  
(Owner)

By Brian McMoran  
Darling & Darling (Agent)

PHOENIX, AZ

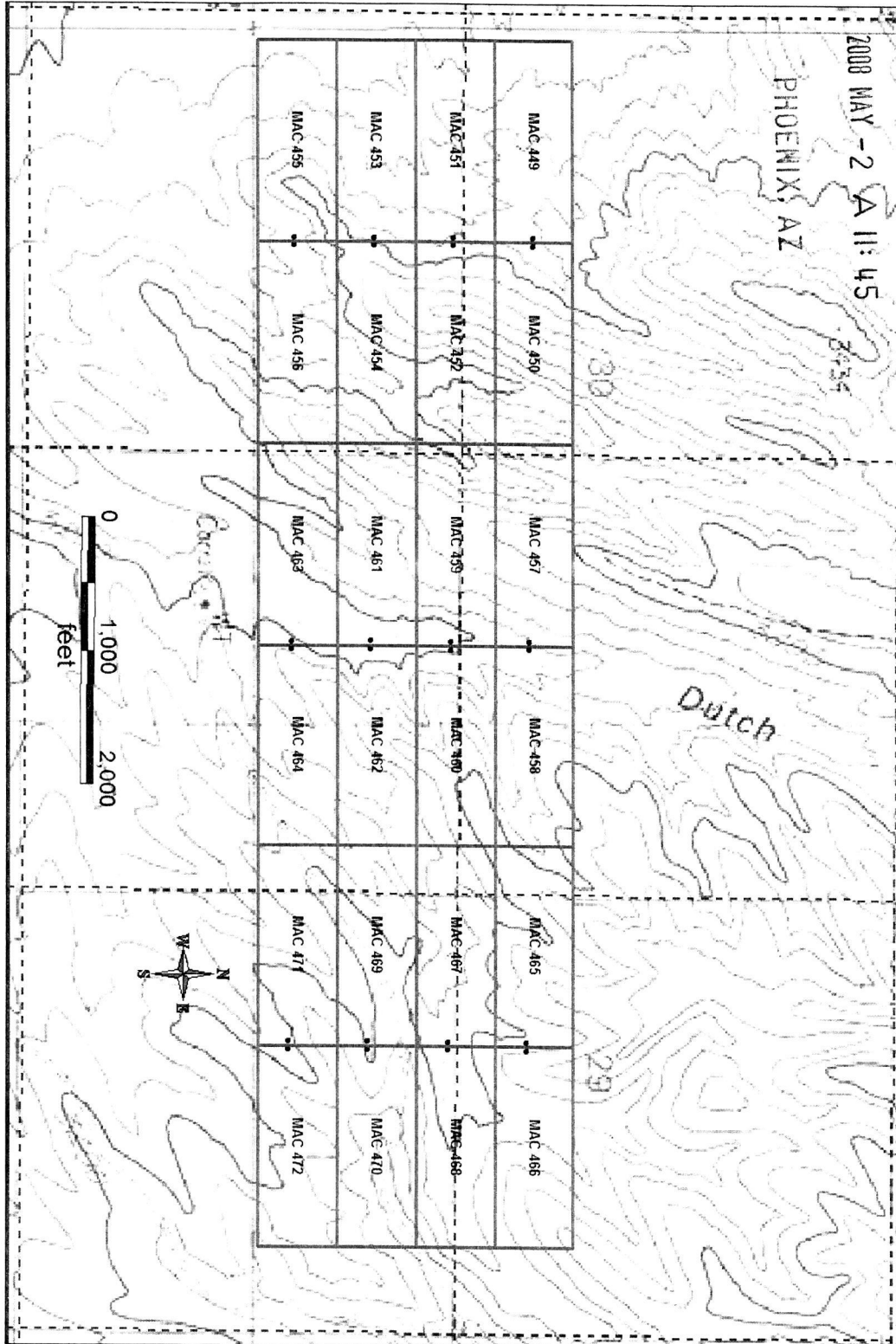
2008 MAY -2 A 11:45

RECEIVED  
B.L.M. AZ STATE OFFICE

AMC 391906

# MINING CLAIM MAP

RECEIVED  
B.L.M. AZ STATE OFFICE



AMC 391906

1. THE ABOVE MAP DEPICTS THE MAC 461 LODGE MINING CLAIM, WHICH IS LOCATED IN THE SE, QUARTER(S) OF SECTION(S) 30, TOWNSHIP 3S, RANGE 23E, GSRB&M, GRAHAM COUNTY, ARIZONA.
2. THIS CLAIM IS 1,500 FEET IN LENGTH AND 600 FEET IN WIDTH.
3. THE TYPE OF CORNER AND LOCATION MONUMENTS USED ARE AS FOLLOWS:  
= 2" x 2" x 5' WOOD POST.



2008-0582  
Page 1 of 2  
Requested By: FREEPORT MCMORAN  
Wendy John, Graham County Recorder  
04-28-2008 11:56 AM Recording Fee \$13.00



**ARIZONA NOTICE OF LOCATION**  
(Lode Claim)

NOTICE IS HEREBY GIVEN THAT FREEPORT MCMORAN EXPLORATION CORPORATION, whose mailing address is One North Central Avenue, Phoenix, Arizona, 85004, by its undersigned agent, made this location of the **MAC 462** lode mining claim, in the unknown Mining District, Graham County, Arizona.

The general course of the claim is from East to West, and said claim is located within SW, SE, quarter(s) of Section(s) 29, 30, Township 3S, Range 23E, GSRB&M, Graham County, Arizona.

This claim is 1,500 feet in length and 600 feet in width.

This Notice of Location is posted on the center line of the claim.

The claim runs from the location monument on which this notice is posted 1,490 feet in a E'ly direction to the East end line and 10 feet in a W'ly direction to the West end line. The location monument on which this notice is posted is situated within Section 30, Township 3South, Range 23East, GSRB&M, Graham County, Arizona, and is approximately 9,650 feet South and 4,510 feet East from the SE corner of Section 13, Township 3South, Range 22East, GSRB&M, Graham County, Arizona.

The undersigned claims the ground as depicted on the map which is attached to a copy of this Notice of Location filed in the office of the County Recorder, Graham County, Safford, Arizona.

The claim has been monumented in accordance with State and Federal law. Corner and location monuments are substantial posts projecting at least four feet above the ground.

Located, dated and posted on the ground this 22<sup>nd</sup> day of April, 2008.

PHOENIX, AZ

Freeport-McMoRan Exploration Corporation  
(Owner)

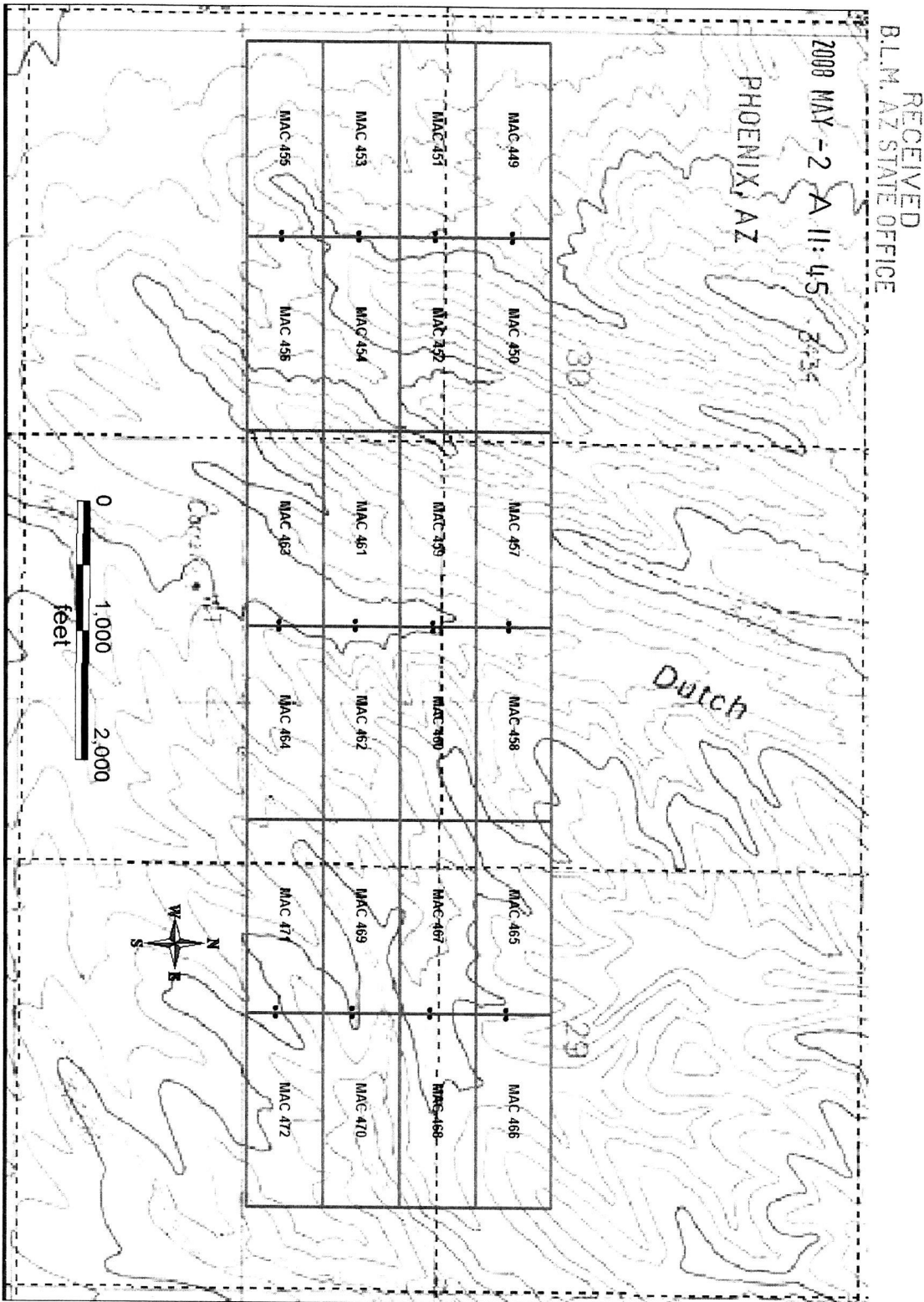
2008 MAY - 2 - 11:45

By [Signature] Brian Mccluer  
Darling & Darling (Agent)

RECEIVED  
B.L.M. AZ STATE OFFICE

AMC 391907

# MINING CLAIM MAP



Att 391907

1. THE ABOVE MAP DEPICTS THE MAC 462 LODGE MINING CLAIM, WHICH IS LOCATED IN THE SW, SE QUARTER(S) OF SECTION(S) 29, 30, TOWNSHIP 3S, RANGE 23E, GSRB6M, GRAHAM COUNTY, ARIZONA.
2. THIS CLAIM IS 1,500 FEET IN LENGTH AND 600 FEET IN WIDTH.
3. THE TYPE OF CORNER AND LOCATION MONUMENTS USED ARE AS FOLLOWS:  
= 2" x 2" x 5' WOOD POST.





**ARIZONA NOTICE OF LOCATION**  
(Lode Claim)

NOTICE IS HEREBY GIVEN THAT FREEPORT MCMORAN EXPLORATION CORPORATION, whose mailing address is One North Central Avenue, Phoenix, Arizona, 85004, by its undersigned agent, made this location of the **MAC 463** lode mining claim, in the unknown Mining District, Graham County, Arizona.

The general course of the claim is from East to West, and said claim is located within SE, quarter(s) of Section(s) 30, Township 3S, Range 23E, GSRB&M, Graham County, Arizona.

This claim is 1,500 feet in length and 600 feet in width.

This Notice of Location is posted on the center line of the claim.

The claim runs from the location monument on which this notice is posted 10 feet in a E'ly direction to the East end line and 1,490 feet in a W'ly direction to the West end line. The location monument on which this notice is posted is situated within Section 30, Township 3South, Range 23East, GSRB&M, Graham County, Arizona, and is approximately 10,250 feet South and 4,490 feet East from the SE corner of Section 13, Township 3South, Range 22East, GSRB&M, Graham County, Arizona.

The undersigned claims the ground as depicted on the map which is attached to a copy of this Notice of Location filed in the office of the County Recorder, Graham County, Safford, Arizona.

The claim has been monumented in accordance with State and Federal law. Corner and location monuments are substantial posts projecting at least four feet above the ground.

Located, dated and posted on the ground this 22<sup>nd</sup> day of April, 2008.

Freeport-McMoRan Exploration Corporation  
(Owner)

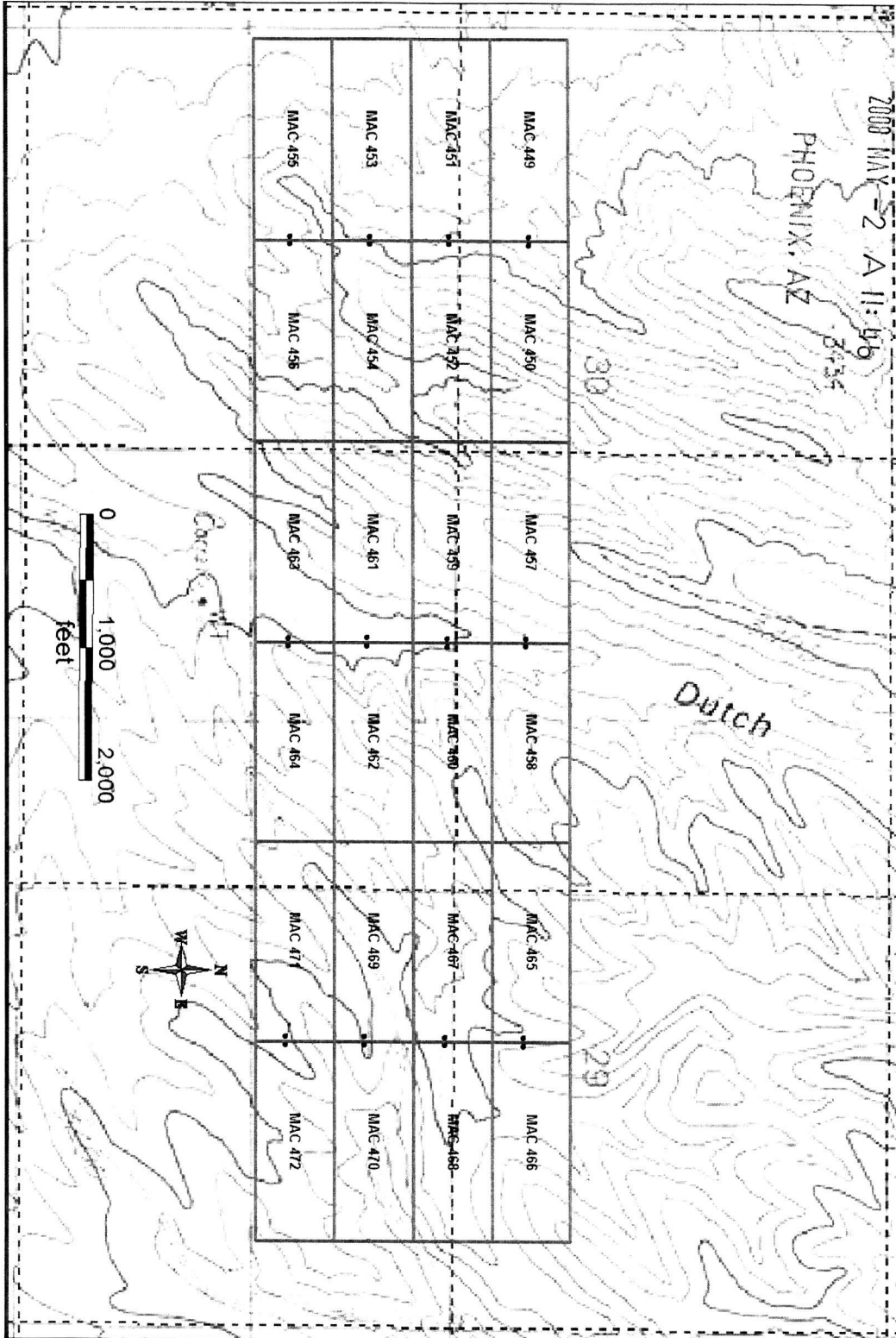
By R. McIl R. McIl  
Darling & Darling (Agent)

PHOENIX, AZ  
2008 MAY -2 A 11:45  
RECEIVED  
B.L.M. AZ STATE OFFICE

AMC 391908

# MINING CLAIM MAP

RECEIVED  
B.L.M. AZ STATE OFFICE



AMP 391908

1. THE ABOVE MAP DEPICTS THE MAC 463 LODGE MINING CLAIM, WHICH IS LOCATED IN THE SE QUARTER(S) OF SECTION(S) 30, TOWNSHIP 3S, RANGE 23E, GSRB&M, GRAHAM COUNTY, ARIZONA.

2. THIS CLAIM IS 1,500 FEET IN LENGTH AND 600 FEET IN WIDTH.

3. THE TYPE OF CORNER AND LOCATION MONUMENTS USED ARE AS FOLLOWS:  
= 2" x 2" x 5' WOOD POST.



2008-0584  
Page 1 of 2  
Requested By: FREEPORT MCMORAN  
Wendy John, Graham County Recorder  
04-28-2008 11:56 AM Recording Fee \$13.00



**ARIZONA NOTICE OF LOCATION**  
(Lode Claim)

NOTICE IS HEREBY GIVEN THAT FREEPORT MCMORAN EXPLORATION CORPORATION, whose mailing address is One North Central Avenue, Phoenix, Arizona, 85004, by its undersigned agent, made this location of the **MAC 464** lode mining claim, in the unknown Mining District, Graham County, Arizona.

The general course of the claim is from East to West, and said claim is located within SW, SE, quarter(s) of Section(s) 29, 30, Township 3S, Range 23E, GSRB&M, Graham County, Arizona.

This claim is 1,500 feet in length and 600 feet in width.

This Notice of Location is posted on the center line of the claim.

The claim runs from the location monument on which this notice is posted 1,490 feet in a E'ly direction to the East end line and 10 feet in a W'ly direction to the West end line. The location monument on which this notice is posted is situated within Section 30, Township 3South, Range 23East, GSRB&M, Graham County, Arizona, and is approximately 10,250 feet South and 4,510 feet East from the SE corner of Section 13, Township 3South, Range 22East, GSRB&M, Graham County, Arizona.

The undersigned claims the ground as depicted on the map which is attached to a copy of this Notice of Location filed in the office of the County Recorder, Graham County, Safford, Arizona.

The claim has been monumented in accordance with State and Federal law. Corner and location monuments are substantial posts projecting at least four feet above the ground.

Located, dated and posted on the ground this 22<sup>nd</sup> day of April, 2008.

Freeport-McMoRan Exploration Corporation  
(Owner)

By Brian McMoran  
Darling & Darling (Agent)

PHOENIX, AZ  
2008 MAY - 2 A 11:46  
RECEIVED  
B.L.M. AZ STATE OFFICE

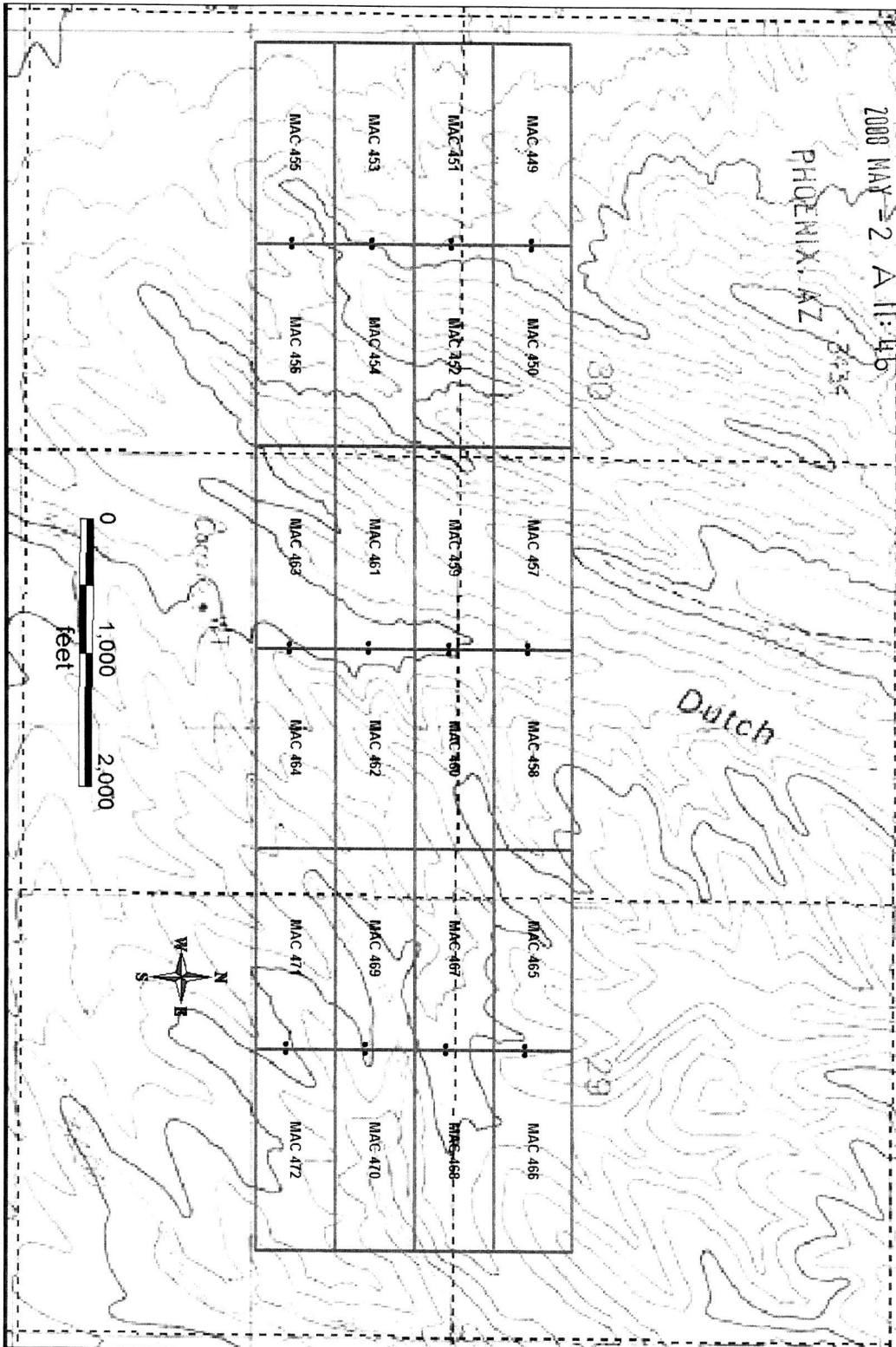
AMC 391909

# MINING CLAIM MAP

RECEIVED  
B.L.M. AZ STATE OFFICE

2008 MAY 22 A 11:45

PHOENIX, AZ



AMC 391909

1. THE ABOVE MAP DEPICTS THE MAC 464 LODGE MINING CLAIM, WHICH IS LOCATED IN THE SW, SE, QUARTER(S) OF SECTION(S) 29, 30, TOWNSHIP 3S, RANGE 23E, GSRB&M, GRAHAM COUNTY, ARIZONA.
2. THIS CLAIM IS 1,500 FEET IN LENGTH AND 600 FEET IN WIDTH.
3. THE TYPE OF CORNER AND LOCATION MONUMENTS USED ARE AS FOLLOWS:  
= 2" x 2" x 5' WOOD POST.



**ARIZONA NOTICE OF LOCATION**  
(Lode Claim)

NOTICE IS HEREBY GIVEN THAT FREEPORT MCMORAN EXPLORATION CORPORATION, whose mailing address is One North Central Avenue, Phoenix, Arizona, 85004, by its undersigned agent, made this location of the **MAC 465** lode mining claim, in the unknown Mining District, Graham County, Arizona.

The general course of the claim is from East to West, and said claim is located within SW, quarter(s) of Section(s) 29, Township 3S, Range 23E, GSRB&M, Graham County, Arizona.

This claim is 1,500 feet in length and 600 feet in width.

This Notice of Location is posted on the center line of the claim.

The claim runs from the location monument on which this notice is posted 10 feet in a E'ly direction to the East end line and 1,490 feet in a W'ly direction to the West end line. The location monument on which this notice is posted is situated within Section 29, Township 3South, Range 23East, GSRB&M, Graham County, Arizona, and is approximately 8,450 feet South and 7,490 feet East from the SE corner of Section 13, Township 3South, Range 22East, GSRB&M, Graham County, Arizona.

The undersigned claims the ground as depicted on the map which is attached to a copy of this Notice of Location filed in the office of the County Recorder, Graham County, Safford, Arizona.

The claim has been monumented in accordance with State and Federal law. Corner and location monuments are substantial posts projecting at least four feet above the ground.

Located, dated and posted on the ground this 23<sup>rd</sup> day of April, 2008.

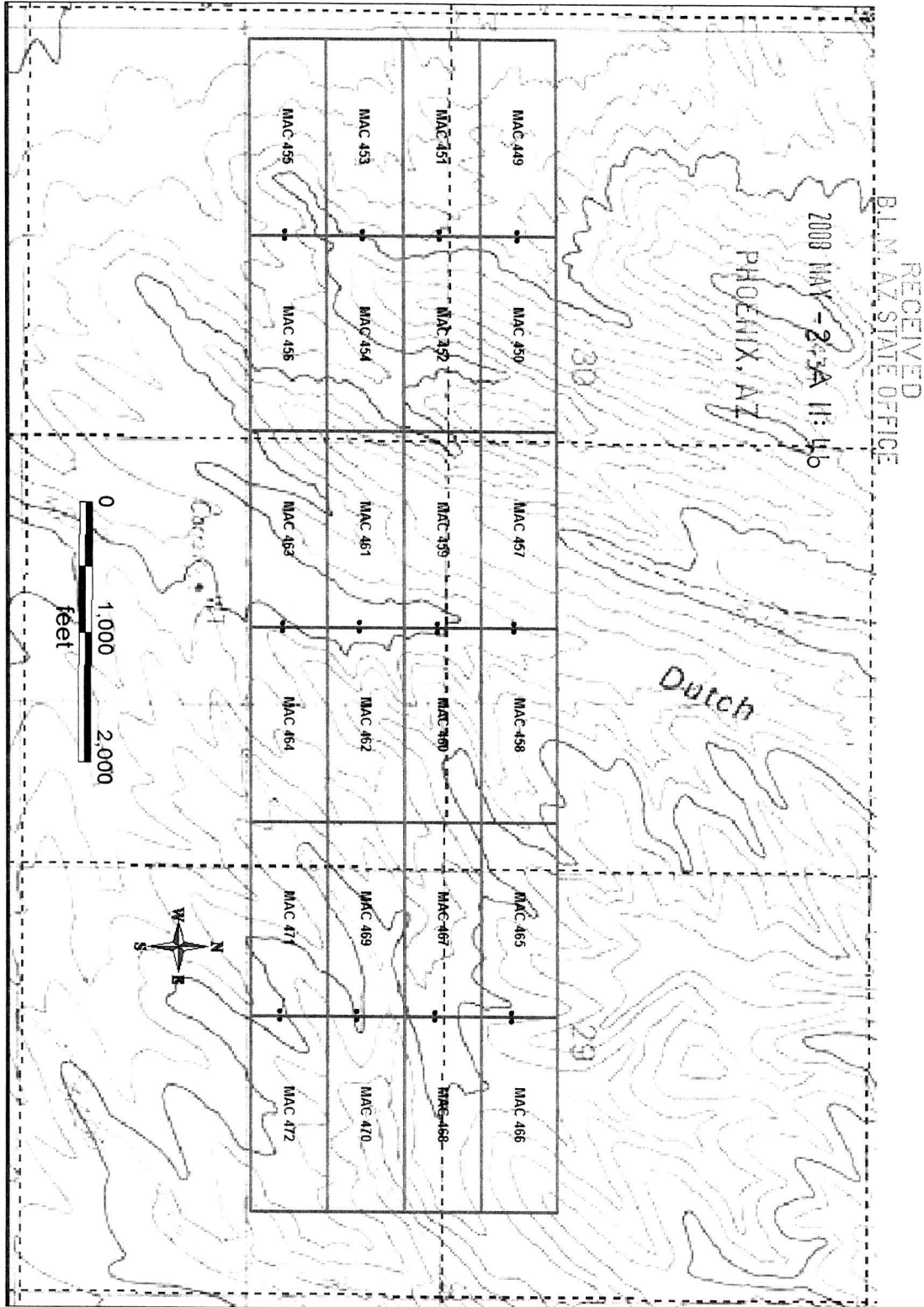
Freeport-McMoRan Exploration Corporation  
(Owner)

By Brian McEwen  
Darling & Darling (Agent)

PHOENIX, AZ  
2008 MAY -2 A 11:46  
RECEIVED  
BLM, AZ STATE OFFICE

AMC 391910

# MINING CLAIM MAP



AM0 391910

1. THE ABOVE MAP DEPICTS THE MAC 465 LODGE MINING CLAIM, WHICH IS LOCATED IN THE SW, QUARTER(S) OF SECTION(S) 29, TOWNSHIP 3S, RANGE 23E, GSRB&M, GRAHAM COUNTY, ARIZONA.
2. THIS CLAIM IS 1,500 FEET IN LENGTH AND 600 FEET IN WIDTH.
3. THE TYPE OF CORNER AND LOCATION MONUMENTS USED ARE AS FOLLOWS:  
= 2" x 2" x 5' WOOD POST.



2008-0586

Page 1 of 2

Requested By: FREEPORT MCMORAN

Wendy John, Graham County Recorder

04-28-2008 11:56 AM Recordings Fee \$13.00



### ARIZONA NOTICE OF LOCATION

(Lode Claim)

NOTICE IS HEREBY GIVEN THAT FREEPORT MCMORAN EXPLORATION CORPORATION, whose mailing address is One North Central Avenue, Phoenix, Arizona, 85004, by its undersigned agent, made this location of the **MAC 466** lode mining claim, in the unknown Mining District, Graham County, Arizona.

The general course of the claim is from East to West, and said claim is located within SW & SE, quarter(s) of Section(s) 29, Township 3S, Range 23E, GSRB&M, Graham County, Arizona.

This claim is 1,500 feet in length and 600 feet in width.

This Notice of Location is posted on the center line of the claim.

The claim runs from the location monument on which this notice is posted 1,490 feet in a E'ly direction to the East end line and 10 feet in a W'ly direction to the West end line. The location monument on which this notice is posted is situated within Section 29, Township 3South, Range 23East, GSRB&M, Graham County, Arizona, and is approximately 8,450 feet South and 7,510 feet East from the SE corner of Section 13, Township 3South, Range 22East, GSRB&M, Graham County, Arizona.

The undersigned claims the ground as depicted on the map which is attached to a copy of this Notice of Location filed in the office of the County Recorder, Graham County, Safford, Arizona.

The claim has been monumented in accordance with State and Federal law. Corner and location monuments are substantial posts projecting at least four feet above the ground.

Located, dated and posted on the ground this 23<sup>rd</sup> day of April, 2008.

PHOENIX, AZ

Freeport-McMoRan Exploration Corporation  
(Owner)

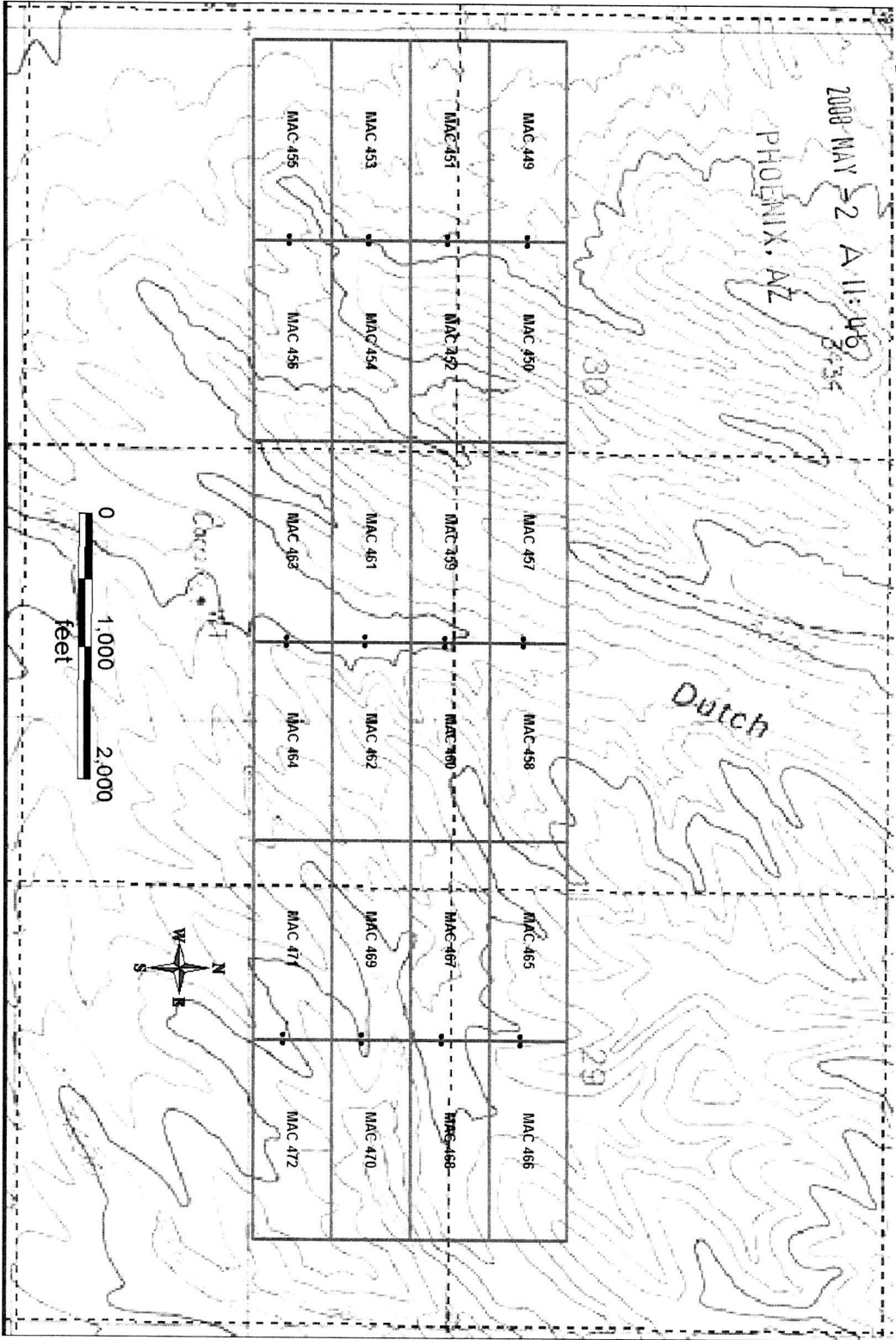
2008 MAY - 2 A 11:46

By Brian McQuar  
Darling & Darling (Agent)

RECEIVED  
B.L.M. AZ STATE OFFICE

AMC 391911

# MINING CLAIM MAP



AMC 391911

1. THE ABOVE MAP DEPICTS THE MAC 466 LODE MINING CLAIM, WHICH IS LOCATED IN THE SW 6 SE, QUARTER(S) OF SECTION(S) 29, TOWNSHIP 3S, RANGE 23E, GSRB&M, GRAHAM COUNTY, ARIZONA.
2. THIS CLAIM IS 1,500 FEET IN LENGTH AND 600 FEET IN WIDTH.
3. THE TYPE OF CORNER AND LOCATION MONUMENTS USED ARE AS FOLLOWS:  
= 2" x 2" x 5' WOOD POST.





2008-00587

Page 1 of 2

Requested By: FREEPORT MCMORAN

Wendy John, Graham County Recorder

04-28-2008 11:56 AM Recordings Fee \$13.00



**ARIZONA NOTICE OF LOCATION**  
(Lode Claim)

NOTICE IS HEREBY GIVEN THAT FREEPORT MCMORAN EXPLORATION CORPORATION, whose mailing address is One North Central Avenue, Phoenix, Arizona, 85004, by its undersigned agent, made this location of the **MAC 467** lode mining claim, in the unknown Mining District, Graham County, Arizona.

The general course of the claim is from East to West, and said claim is located within SW, quarter(s) of Section(s) 29, Township 3S, Range 23E, GSRB&M, Graham County, Arizona.

This claim is 1,500 feet in length and 600 feet in width.

This Notice of Location is posted on the center line of the claim.

The claim runs from the location monument on which this notice is posted 10 feet in a E'ly direction to the East end line and 1,490 feet in a W'ly direction to the West end line. The location monument on which this notice is posted is situated within Section 29, Township 3South, Range 23East, GSRB&M, Graham County, Arizona, and is approximately 9,050 feet South and 7,490 feet East from the SE corner of Section 13, Township 3South, Range 22East, GSRB&M, Graham County, Arizona.

The undersigned claims the ground as depicted on the map which is attached to a copy of this Notice of Location filed in the office of the County Recorder, Graham County, Safford, Arizona.

The claim has been monumented in accordance with State and Federal law. Corner and location monuments are substantial posts projecting at least four feet above the ground.

Located, dated and posted on the ground this 23<sup>rd</sup> day of April, 2008.

Freeport-McMoRan Exploration Corporation  
(Owner)

PHOENIX, AZ

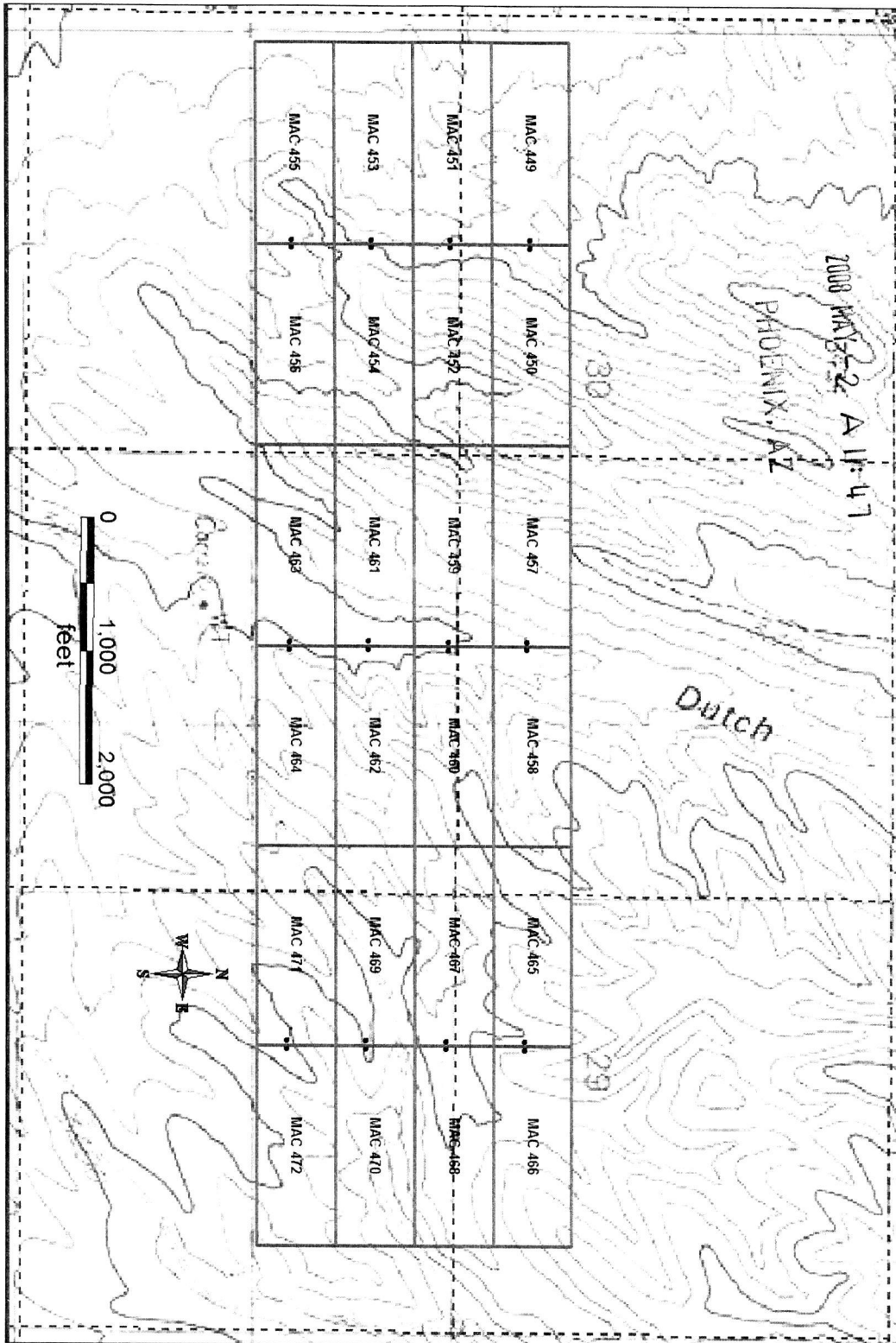
By R. M. Darling R. M. Darling  
Darling & Darling (Agent)

2008 MAY -2 A 11:47

RECEIVED  
B.L.M. AZ STATE OFFICE

AMC 391912

# MINING CLAIM MAP



1. THE ABOVE MAP DEPICTS THE MAC 467 LODGE MINING CLAIM, WHICH IS LOCATED IN THE SW, QUARTER(S) OF SECTION(S) 29, TOWNSHIP 3S, RANGE 23E, GSRB&M, GRAHAM COUNTY, ARIZONA.

2. THIS CLAIM IS 1,500 FEET IN LENGTH AND 600 FEET IN WIDTH.

3. THE TYPE OF CORNER AND LOCATION MONUMENTS USED ARE AS FOLLOWS:  
 = 2" x 2" x 5' WOOD POST.

AMC 391912



2008-0588  
Page 1 of 2  
Requested By: FREEPORT MCMORAN  
Wendy John, Graham County Recorder  
04-28-2008 11:56 AM Recording Fee \$13.00



**ARIZONA NOTICE OF LOCATION**  
(Lode Claim)

NOTICE IS HEREBY GIVEN THAT FREEPORT MCMORAN EXPLORATION CORPORATION, whose mailing address is One North Central Avenue, Phoenix, Arizona, 85004, by its undersigned agent, made this location of the **MAC 468** lode mining claim, in the unknown Mining District, Graham County, Arizona.

The general course of the claim is from East to West, and said claim is located within SW & SE, quarter(s) of Section(s) 29, Township 3S, Range 23E, GSRB&M, Graham County, Arizona.

This claim is 1,500 feet in length and 600 feet in width.

This Notice of Location is posted on the center line of the claim.

The claim runs from the location monument on which this notice is posted 1,490 feet in a E'ly direction to the East end line and 10 feet in a W'ly direction to the West end line. The location monument on which this notice is posted is situated within Section 29, Township 3South, Range 23East, GSRB&M, Graham County, Arizona, and is approximately 9,050 feet South and 7,510 feet East from the SE corner of Section 13, Township 3South, Range 22East, GSRB&M, Graham County, Arizona.

The undersigned claims the ground as depicted on the map which is attached to a copy of this Notice of Location filed in the office of the County Recorder, Graham County, Safford, Arizona.

The claim has been monumented in accordance with State and Federal law. Corner and location monuments are substantial posts projecting at least four feet above the ground.

Located, dated and posted on the ground this 23<sup>rd</sup> day of April, 2008.

PHOENIX, AZ

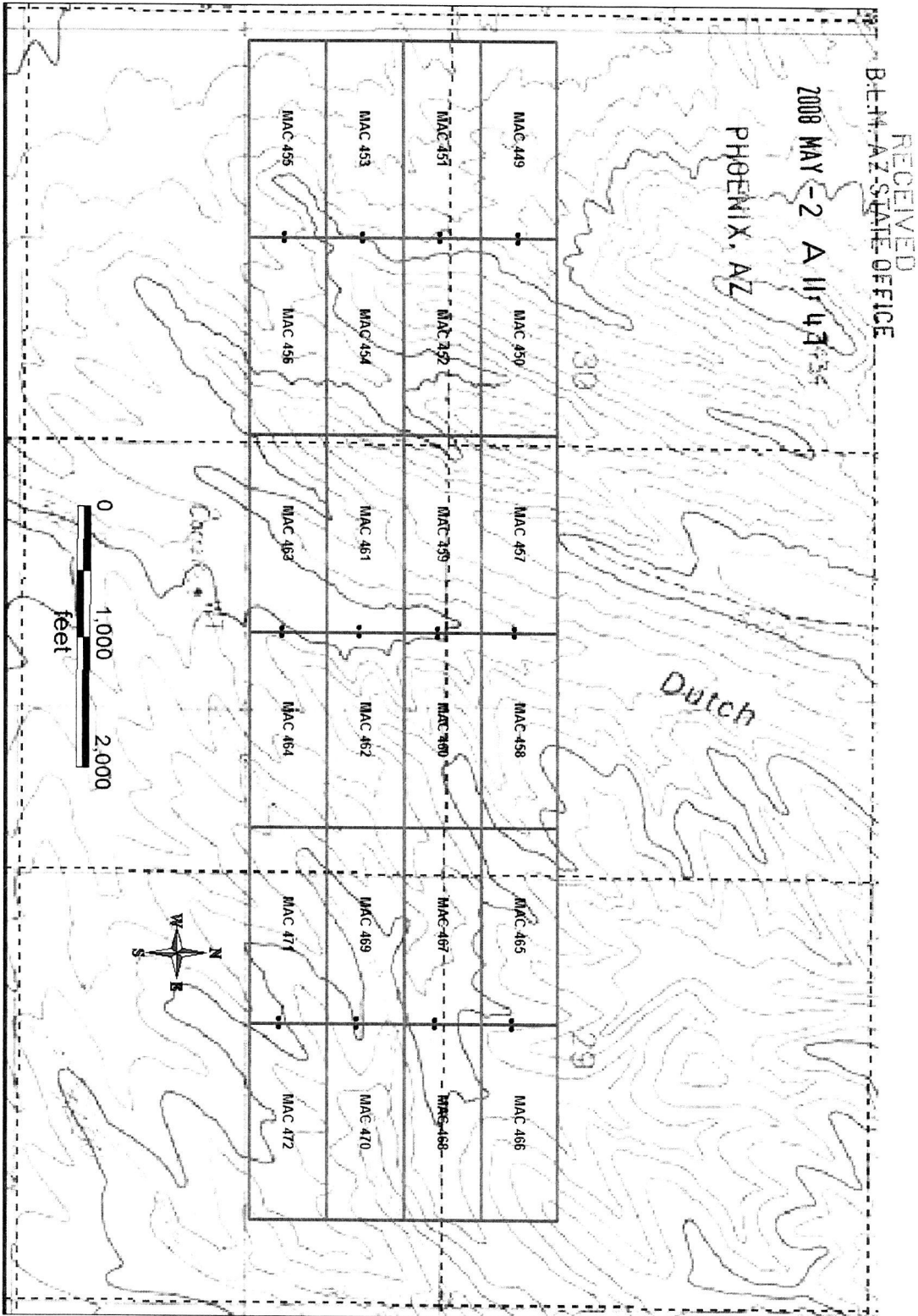
Freeport-McMoRan Exploration Corporation  
(Owner)

By Brian McMoran  
Darling & Darling (Agent)

2008 MAY - 2 A 11:47  
RECEIVED  
B.L.M. AZ STATE OFFICE

AMC 391913

# MINING CLAIM MAP



AMF 391913

1. THE ABOVE MAP DEPICTS THE MAC 468 LODGE MINING CLAIM, WHICH IS LOCATED IN THE SW & SE QUARTER(S) OF SECTION(S) 29, TOWNSHIP 3S, RANGE 23E, GSRB&M, GRAHAM COUNTY, ARIZONA.

2. THIS CLAIM IS 1,500 FEET IN LENGTH AND 600 FEET IN WIDTH.

3. THE TYPE OF CORNER AND LOCATION MONUMENTS USED ARE AS FOLLOWS:  
= 2" x 2" x 5' WOOD POST.



2008-0589

Page 1 of 2

Requested By: FREEPORT MCMORAN

Wendy John, Graham County Recorder

04-28-2008 11:56 AM Recording Fee \$13.00



**ARIZONA NOTICE OF LOCATION**  
(Lode Claim)

NOTICE IS HEREBY GIVEN THAT FREEPORT MCMORAN EXPLORATION CORPORATION, whose mailing address is One North Central Avenue, Phoenix, Arizona, 85004, by its undersigned agent, made this location of the **MAC 469** lode mining claim, in the unknown Mining District, Graham County, Arizona.

The general course of the claim is from East to West, and said claim is located within SW, quarter(s) of Section(s) 29, Township 3S, Range 23E, GSRB&M, Graham County, Arizona.

This claim is 1,500 feet in length and 600 feet in width.

This Notice of Location is posted on the center line of the claim.

The claim runs from the location monument on which this notice is posted 10 feet in a E'ly direction to the East end line and 1,490 feet in a W'ly direction to the West end line. The location monument on which this notice is posted is situated within Section 29, Township 3South, Range 23East, GSRB&M, Graham County, Arizona, and is approximately 9,650 feet South and 7,490 feet East from the SE corner of Section 13, Township 3South, Range 22East, GSRB&M, Graham County, Arizona.

The undersigned claims the ground as depicted on the map which is attached to a copy of this Notice of Location filed in the office of the County Recorder, Graham County, Safford, Arizona.

The claim has been monumented in accordance with State and Federal law. Corner and location monuments are substantial posts projecting at least four feet above the ground.

Located, dated and posted on the ground this 23<sup>rd</sup> day of April, 2008.

Freeport-McMoRan Exploration Corporation  
(Owner)

By B. M. C. Brian McCluer  
Darling & Darling (Agent)

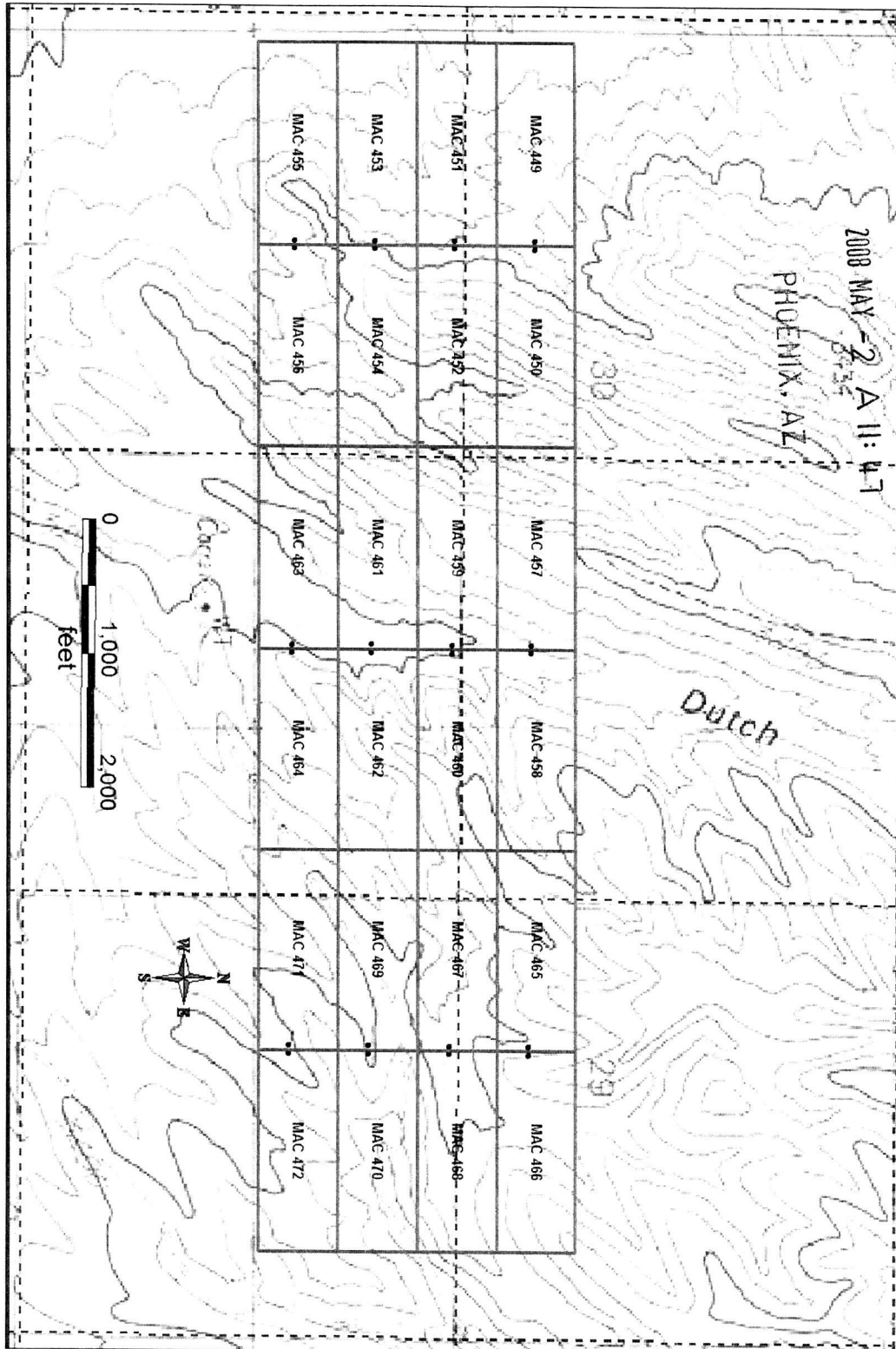
PHOENIX, AZ

2008 MAY -2 A 11:47

RECEIVED  
B.L.M. AZ STATE OFFICE

AMC 391914

# MINING CLAIM MAP



1. THE ABOVE MAP DEPICTS THE MAC 469 LODGE MINING CLAIM, WHICH IS LOCATED IN THE SW, QUARTER(S) OF SECTION(S) 29, TOWNSHIP 3S, RANGE 23E, GSRB6M, GRAHAM COUNTY, ARIZONA.
2. THIS CLAIM IS 1,500 FEET IN LENGTH AND 600 FEET IN WIDTH.
3. THE TYPE OF CORNER AND LOCATION MONUMENTS USED ARE AS FOLLOWS:  
= 2" x 2" x 5' WOOD POST.

AM0 391914



2008-03590

Page 1 of 2

Requested By: FREEPORT MCMORAN

Wendy John, Graham County Recorder

04-28-2008 11:56 AM Recording Fee \$13.00



**ARIZONA NOTICE OF LOCATION**  
(Lode Claim)

NOTICE IS HEREBY GIVEN THAT FREEPORT MCMORAN EXPLORATION CORPORATION, whose mailing address is One North Central Avenue, Phoenix, Arizona, 85004, by its undersigned agent, made this location of the **MAC 470** lode mining claim, in the unknown Mining District, Graham County, Arizona.

The general course of the claim is from East to West, and said claim is located within SW & SE, quarter(s) of Section(s) 29, Township 3S, Range 23E, GSRB&M, Graham County, Arizona.

This claim is 1,500 feet in length and 600 feet in width.

This Notice of Location is posted on the center line of the claim.

The claim runs from the location monument on which this notice is posted 1,490 feet in a E'ly direction to the East end line and 10 feet in a W'ly direction to the West end line. The location monument on which this notice is posted is situated within Section 29, Township 3South, Range 23East, GSRB&M, Graham County, Arizona, and is approximately 9,650 feet South and 7,510 feet East from the SE corner of Section 13, Township 3South, Range 22East, GSRB&M, Graham County, Arizona.

The undersigned claims the ground as depicted on the map which is attached to a copy of this Notice of Location filed in the office of the County Recorder, Graham County, Safford, Arizona.

The claim has been monumented in accordance with State and Federal law. Corner and location monuments are substantial posts projecting at least four feet above the ground.

Located, dated and posted on the ground this 23<sup>rd</sup> day of April, 2008.

Freeport-McMoRan Exploration Corporation  
(Owner)

By R. Mc R. Mc  
Darling & Darling (Agent)

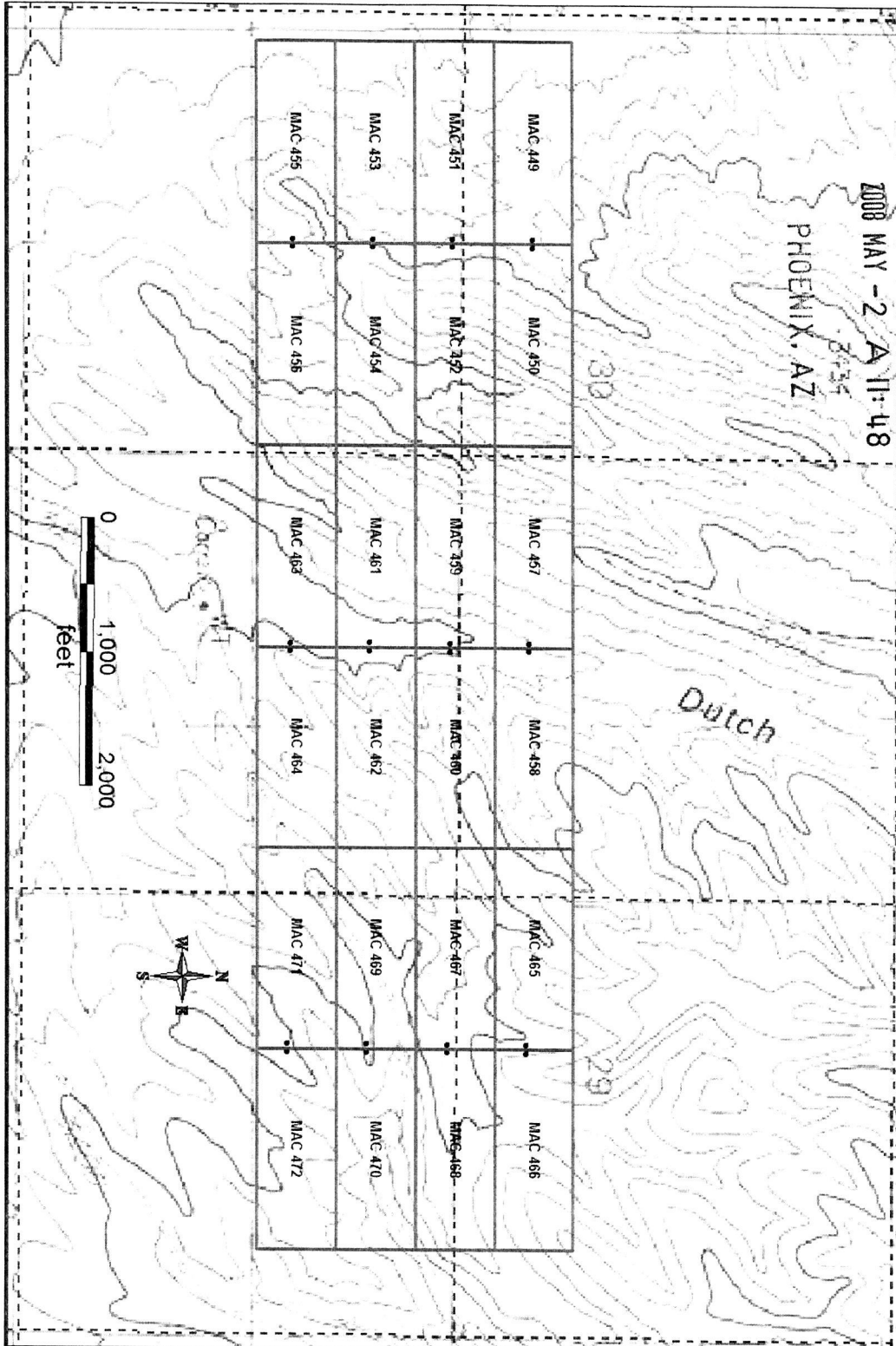
PHOENIX, AZ

2008 MAY -2 11:48

RECEIVED  
B.L.M. AZ STATE OFFICE

AMC 391915

# MINING CLAIM MAP



RECEIVED  
B.L.M. AZ STATE OFFICE

2008 MAY -2 A 11:48  
PHOENIX, AZ

AMC 391915

1. THE ABOVE MAP DEPICTS THE MAC 470 LODGE MINING CLAIM, WHICH IS LOCATED IN THE SW 8 SE, QUARTER(S) OF SECTION(S) 29, TOWNSHIP 3S, RANGE 23E, GSRB&M, GRAHAM COUNTY, ARIZONA.
2. THIS CLAIM IS 1,500 FEET IN LENGTH AND 600 FEET IN WIDTH.
3. THE TYPE OF CORNER AND LOCATION MONUMENTS USED ARE AS FOLLOWS:  
= 2" x 2" x 5' WOOD POST.





2008- 591

Page 1 of 2

Requested By: FREEPORT MCMORAN

Wendy John, Graham County Recorder

04-28-2008 11:56 AM Recording Fee \$13.00



**ARIZONA NOTICE OF LOCATION**

(Lode Claim)

NOTICE IS HEREBY GIVEN THAT FREEPORT MCMORAN EXPLORATION CORPORATION, whose mailing address is One North Central Avenue, Phoenix, Arizona, 85004, by its undersigned agent, made this location of the **MAC 471** lode mining claim, in the unknown Mining District, Graham County, Arizona.

The general course of the claim is from East to West, and said claim is located within SW, quarter(s) of Section(s) 29, Township 3S, Range 23E, GSRB&M, Graham County, Arizona.

This claim is 1,500 feet in length and 600 feet in width.

This Notice of Location is posted on the center line of the claim.

The claim runs from the location monument on which this notice is posted 10 feet in a E'ly direction to the East end line and 1,490 feet in a W'ly direction to the West end line. The location monument on which this notice is posted is situated within Section 29, Township 3South, Range 23East, GSRB&M, Graham County, Arizona, and is approximately 10,250 feet South and 7,490 feet East from the SE corner of Section 13, Township 3South, Range 22East, GSRB&M, Graham County, Arizona.

The undersigned claims the ground as depicted on the map which is attached to a copy of this Notice of Location filed in the office of the County Recorder, Graham County, Safford, Arizona.

The claim has been monumented in accordance with State and Federal law. Corner and location monuments are substantial posts projecting at least four feet above the ground.

Located, dated and posted on the ground this 23<sup>rd</sup> day of April, 2008.

PHOENIX, AZ

Freeport-McMoRan Exploration Corporation  
(Owner)

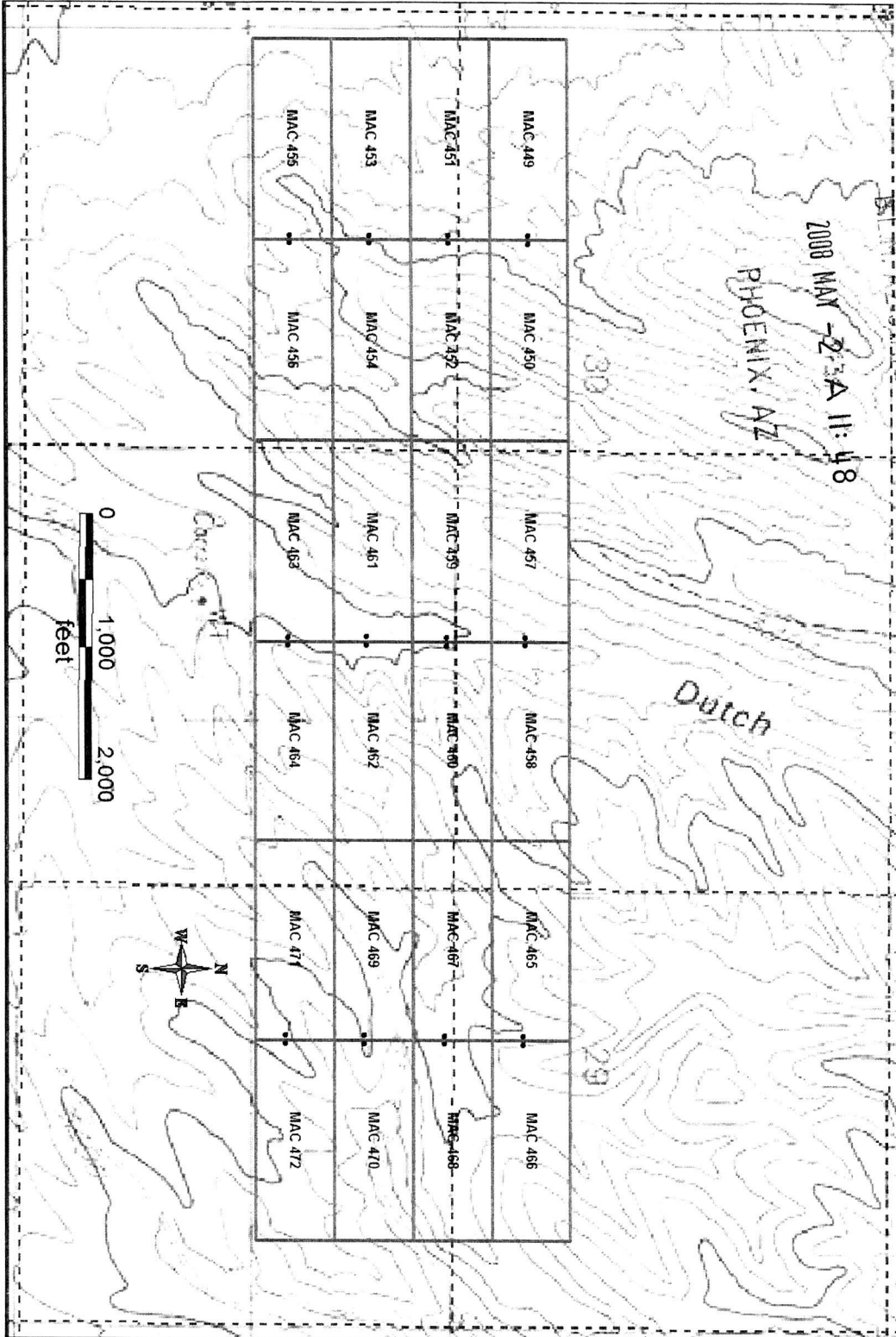
2008 MAY - 2 A 11:48

By *R. Mc* *R. Mc*  
Darling & Darling (Agent)

RECEIVED  
B.L.M. AZ STATE OFFICE

AMB 391916

# MINING CLAIM MAP



1. THE ABOVE MAP DEPICTS THE MAC 471 LODGE MINING CLAIM, WHICH IS LOCATED IN THE SW, QUARTER(S) OF SECTION(S) 29, TOWNSHIP 3S, RANGE 23E, GSRB&M, GRAHAM COUNTY, ARIZONA.

2. THIS CLAIM IS 1,500 FEET IN LENGTH AND 600 FEET IN WIDTH.

3. THE TYPE OF CORNER AND LOCATION MONUMENTS USED ARE AS FOLLOWS:  
 = 2" x 2" x 5' WOOD POST.

AMB 391916



2008-0592  
 Page 1 of 2  
 Requested By: FREEPORT MCMORAN  
 Wendy John, Graham County Recorder  
 04-28-2008 11:56 AM Recording Fee \$13.00



**ARIZONA NOTICE OF LOCATION**  
 (Lode Claim)

NOTICE IS HEREBY GIVEN THAT FREEPORT MCMORAN EXPLORATION CORPORATION, whose mailing address is One North Central Avenue, Phoenix, Arizona, 85004, by its undersigned agent, made this location of the **MAC 472** lode mining claim, in the unknown Mining District, Graham County, Arizona.

The general course of the claim is from East to West, and said claim is located within SW & SE, quarter(s) of Section(s) 29, Township 3S, Range 23E, GSRB&M, Graham County, Arizona.

This claim is 1,500 feet in length and 600 feet in width.

This Notice of Location is posted on the center line of the claim.

The claim runs from the location monument on which this notice is posted 1,490 feet in a E'ly direction to the East end line and 10 feet in a W'ly direction to the West end line. The location monument on which this notice is posted is situated within Section 29, Township 3South, Range 23East, GSRB&M, Graham County, Arizona, and is approximately 10,250 feet South and 7,510 feet East from the SE corner of Section 13, Township 3South, Range 22East, GSRB&M, Graham County, Arizona.

The undersigned claims the ground as depicted on the map which is attached to a copy of this Notice of Location filed in the office of the County Recorder, Graham County, Safford, Arizona.

The claim has been monumented in accordance with State and Federal law. Corner and location monuments are substantial posts projecting at least four feet above the ground.

Located, dated and posted on the ground this 23<sup>rd</sup> day of April, 2008.

PHOENIX, AZ

Freeport-McMoRan Exploration Corporation  
 (Owner)

2008 MAY -2 A 11:48

By Brian McMoran  
 Darling & Darling (Agent)

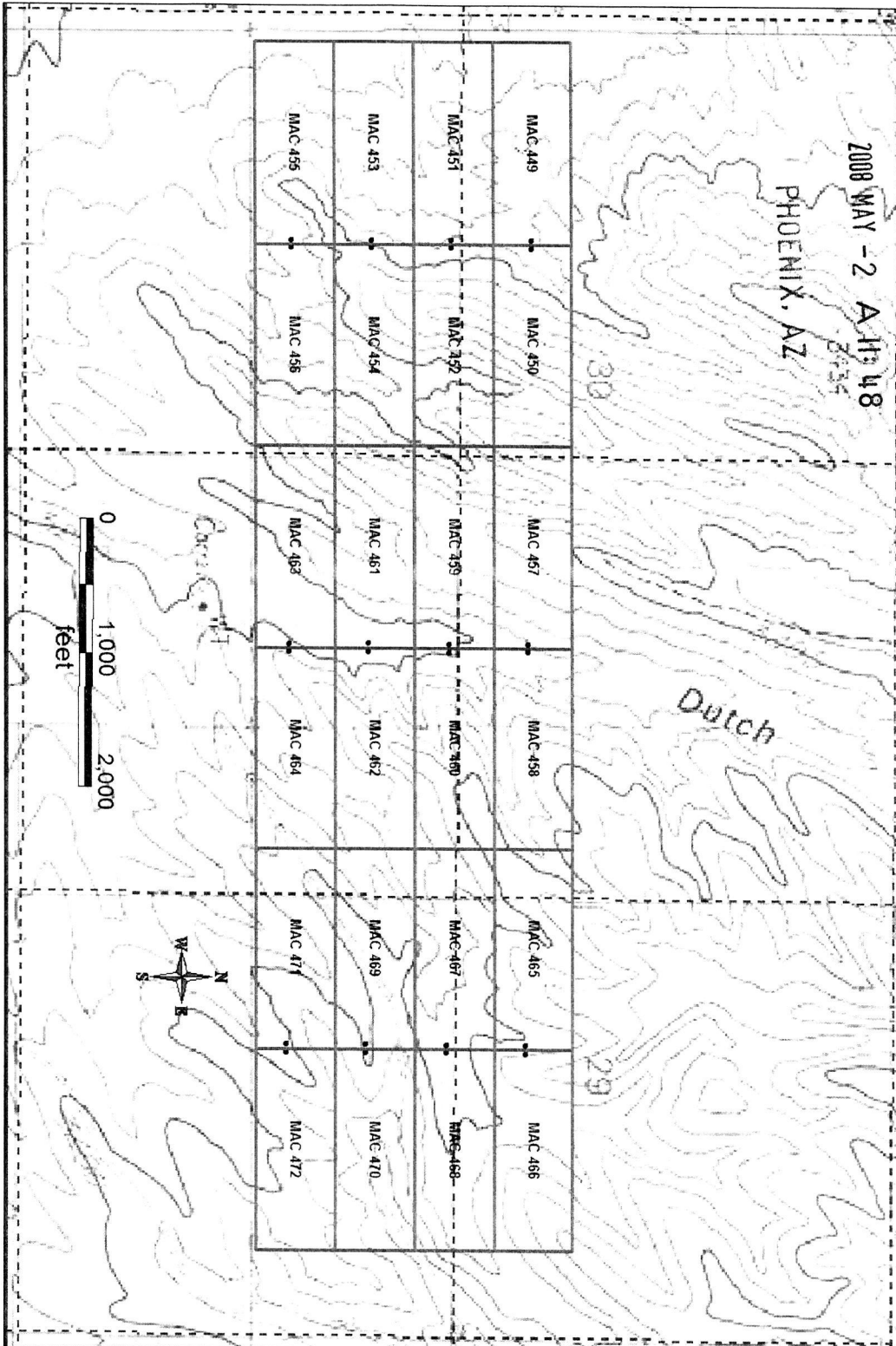
RECEIVED  
 BLM AZ STATE OFFICE

AMG 391917

# MINING CLAIM MAP

RECEIVED  
BLM STATE OFFICE

2008 MAY -2 A.H. 48  
7:35  
PHOENIX, AZ



AMG 391911

1. THE ABOVE MAP DEPICTS THE MAC 472 LODGE MINING CLAIM, WHICH IS LOCATED IN THE SW 6 SE, QUARTER(S) OF SECTION(S) 29, TOWNSHIP 3S, RANGE 23E, GSRB&M, GRAHAM COUNTY, ARIZONA.
2. THIS CLAIM IS 1,500 FEET IN LENGTH AND 600 FEET IN WIDTH.
3. THE TYPE OF CORNER AND LOCATION MONUMENTS USED ARE AS FOLLOWS:  
= 2" x 2" x 5' WOOD POST.

Input Parameters for Geographic Report with Land

System Id = CR

Admin State = AZ

Geo State =

Casetype Begins With

Case Disp Txt = AUTHORIZED, CANCELLED, EXPIRED, PENDING, REJECTED, RELINQUISHED, VOID, WITHDRAWN

Mer Twp Rng = 14 0030S 0230E

Section = 029, 030

Mtrs =

Commodity =

Commodity Txt =

Pending Org =

Pend Org Decode =

Total Rows Returned: 4

RUN TIME: 11:27 AM

Adm State: AZ

UNITED STATES DEPARTMENT OF INTERIOR  
BUREAU OF LAND MANAGEMENT  
GEOGRAPHIC REPORT WITH LAND  
Sorted by Meridian Township Range

RUN DATE: 05/02/2008  
Page 1 of 1

Serial Number: AZA 024254

Total Case Acres: 37.600

<u>Casetype</u>	<u>Case Disp</u>	14	0030S	0230E	<u>Sect</u>	<u>Sur Typ</u>	<u>Sur Num</u>	<u>Suff</u>	<u>Subdivision</u>	<u>Act Pend</u>
281007	AUTHORIZED				030	LOTS			1;	Y

Serial Number: AZA 034219

Total Case Acres: 10,880.000

<u>Casetype</u>	<u>Case Disp</u>	14	0030S	0230E	<u>Sect</u>	<u>Sur Typ</u>	<u>Sur Num</u>	<u>Suff</u>	<u>Subdivision</u>	<u>Act Pend</u>
380913	PENDING				029 030	ALIQ			N2;	

Serial Number: AZA 034570

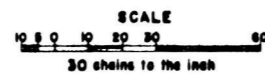
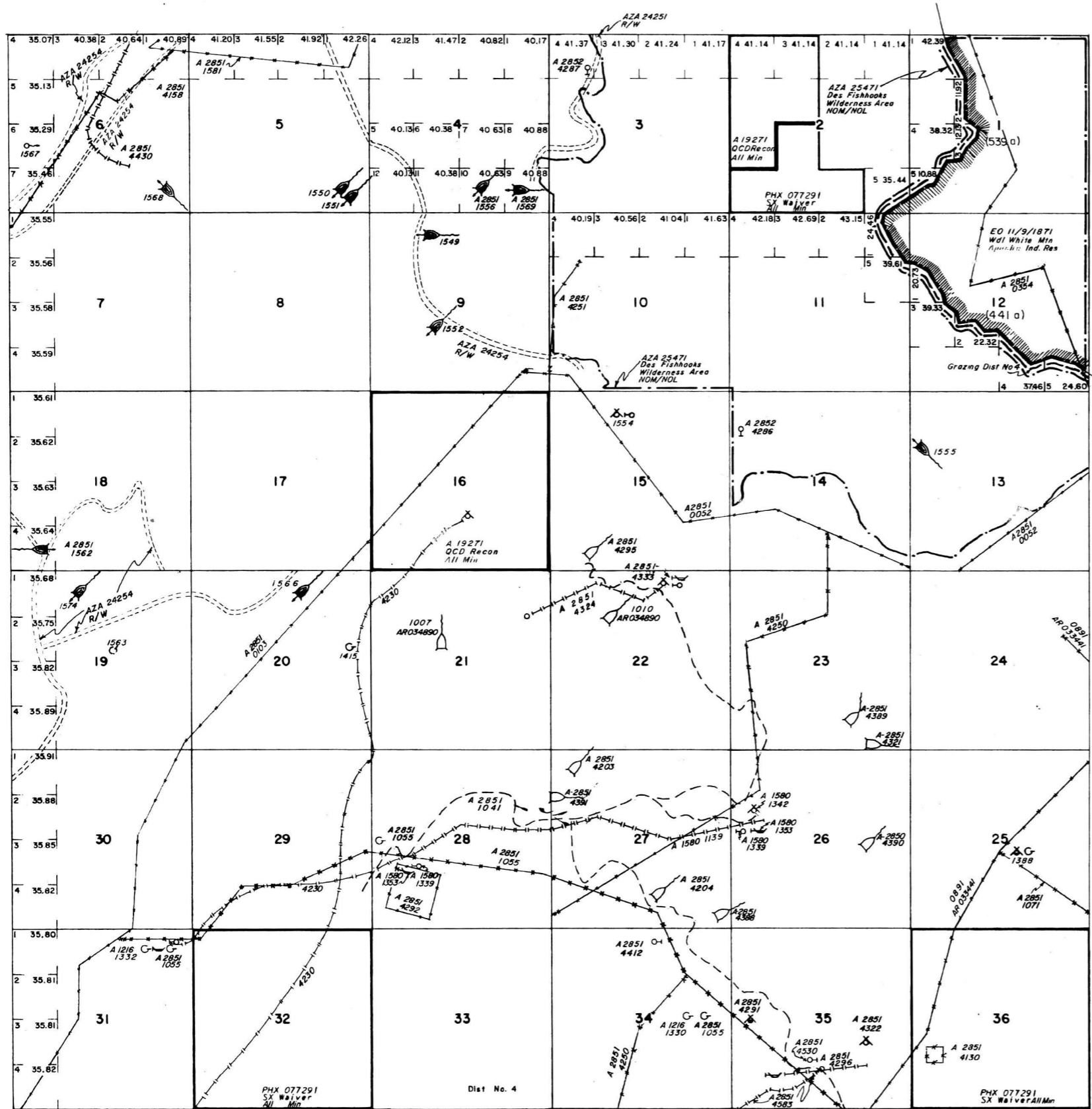
Total Case Acres: 1.000

<u>Casetype</u>	<u>Case Disp</u>	14	0030S	0230E	<u>Sect</u>	<u>Sur Typ</u>	<u>Sur Num</u>	<u>Suff</u>	<u>Subdivision</u>	<u>Act Pend</u>
380913	PENDING				030	ALIQ			SWNE;	

PARTIALLY SURVEYED TOWNSHIP 3 SOUTH RANGE 23 EAST OF THE GILA AND SALT RIVER MERIDIAN, ARIZONA

GRAHAM COUNTY

STATUS OF PUBLIC DOMAIN  
LAND AND MINERAL TITLES



**WARNING STATEMENT**  
This plat is the Bureau's Record of Title, and should be used only as a graphic display of the township survey data. Records hereon do not reflect title changes which may have been effected by lateral movements of rivers or other bodies of water. Refer to the cadastral surveys for official survey information.

Lat. 33°07' 17" N  
Long. 109°55' 53" W

INDEX TO SEGREGATED TRACTS				
RESURVEY	ORIGINAL SURVEY			
	TRACT NO.	T	R	SUBDIVISION

FOR ORDERS EFFECTING DISPOSAL OR USE OF UNIDENTIFIED LANDS WITHDRAWN FOR CLASSIFICATION, MINERALS, WATER AND/OR OTHER PUBLIC PURPOSES, REFER TO INDEX OF MISCELLANEOUS DOCUMENTS.

PLAT NO. 3

PROTRACTION DIAGRAM NO. 64

---

---

---

---

---

---

---

---

---

---

---

---

---

---

---

---

---

---

---

---

---

---

---

---

---

---

---

---

---

---

CURRENT TO	BY

T. 3S  
R. 23E